



U.S. Department  
of Transportation  
**Federal Highway  
Administration**

**Alabama Division**

9500 Wynlakes Place  
Montgomery, AL 36117  
334-274-6350  
334-274-6352  
[Alabama.FHWA@dot.gov](mailto:Alabama.FHWA@dot.gov)

April 29, 2025

In Reply Refer To:  
HDA-AL

Mr. John R. Cooper  
Transportation Director  
Alabama Department of Transportation  
1409 Coliseum Blvd.  
Montgomery, AL 36110

Dear Mr. Cooper:

As part of the STIP amendment approval process, FHWA and FTA are required to issue a Federal Planning Finding at the time each STIP amendment is approved. The last Federal Planning Finding (FPF) was issued in conjunction with the approval of ALDOT's Fiscal Year 2024-2027 STIP. The planning processes carried out by ALDOT and the MPOs have not changed significantly since the last FPF was issued on October 1, 2023.

We have reviewed Amendment #15 to the Fiscal Year 2024-2027 STIP (submitted on April 15, 2025) and find that the projects are based on a planning process that substantially meet the requirements of Title 23, U.S.C. and 23 CFR 450, including compliance with provisions of Title VI of the 1964 Civil Rights Act. The amendment is approved.

Sincerely,

SHONTRILL  
MONIQUE  
LOWE

Digitally signed by  
SHONTRILL MONIQUE  
LOWE  
Date: 2025.04.29  
08:22:28 -05'00'

for: Mark D. Bartlett, P.E.  
Division Administrator

ecc:  
Joint Transportation Committee Chair  
Courtney Roberts, FTA Region IV  
Joe Lister, ALDOT  
Michael Hora, ALDOT  
Jimmy Carroll, ALDOT  
Barrett Dees, ALDOT  
Kenneth Anderson, ALDOT  
Erin Parker, ALDOT  
Toni Arrington, ALDOT  
Bryan Fair, ALDOT



# ALABAMA DEPARTMENT OF TRANSPORTATION

1409 Coliseum Boulevard  
Montgomery, Alabama 36110

Telephone: (334) 242-6311 • Fax No.: (334) 262-8041



Kay Ivey  
Governor

John R. Cooper  
Transportation Director

**April 15, 2025**

**Mr. Mark D. Bartlett**  
**Federal Highway Administration**  
**9500 Wynlakes Place**  
**Montgomery, Alabama 36117-8515**

**Dear Mr. Bartlett:**

**Re: STIP Amendment No. 15 (Highway Project)**

**Attached for your approval is an amendment to the Alabama Department of Transportation Statewide Transportation Improvement Program, (STIP) 2024-2027.**

**We are certifying that the transportation planning process being carried out by ALDOT is in accordance with all applicable requirements.**

**Our previous balance of the STIP 2024 in fiscal year 2025 was \$912,934,654.85. This will allow us to make the following amendments and have a balance of \$886,619,953.21.**

**A detailed project listing grouped by section with amending reason listed below.**

**Section one contains 71 projects that are being added to the STIP totaling \$72,196,208.31.**

**Section two contains 21 projects that are being deleted from the STIP totaling \$47,126,937.94.**

**Section three contains 5 projects that had funding increase to STIP totaling \$25,994,557.96.**

**The Calhoun Area, Birmingham, Decatur, Dothan, Huntsville, Mobile, Montgomery, Phenix City, Shoals, and Tuscaloosa MPOs have amended their Transportation Improvement Programs (TIPs) to include necessary projects inside their urbanized area. The revision to their TIPs is attached.**

**Your approval of Amendment No. 15 of our STIP will be appreciated.**

**Yours very truly,**

  
**John R. Cooper**  
**Transportation Director**

**JRC/JHL/JWC/EMP**

**Attachments**

**cc: Joint Transportation Committee Chair**  
**Ms. Courtney Roberts, FTA**  
**Mr. Joe Lister, P.E.**  
**Mr. Michael Hora, P.E.**  
**Mr. Jimmy Carroll**  
**Mr. Barrett Dees, P.E.**  
**Mr. Ricky Love**  
**MPO and RPO**  
**File**

**NOTICE**

**Alabama Department of Transportation  
2024-2027  
Statewide Transportation Improvement Program (STIP)**

**Amendment No. 15**

**The Alabama Department of Transportation has submitted to the Federal Highway Administration and Federal Transit Administration an amendment to modify projects with the FY 2024-2027 Statewide Transportation Improvement Program which was approved October 2023.**

**This amendment is available for review during normal business hours at the following location:**

**Alabama Department of Transportation, E-101  
1409 Coliseum Boulevard  
Montgomery, AL 36110**

or visit the ALDOT's webpage at <https://www.dot.state.al.us>

<https://cpmsapps.dot.state.al.us/OfficeEngineer/Plan/Statewide>

**Written public comments will be received for a 21-day period from this publication's notice date.**

**John R. Cooper  
Transportation Director**

**STIP 2024 - 2027 AMENDMENT #13 HIGHWAY**

**April 15, 2025**

Funding Source	Total Revenue	Number of Projects / Cost of Projects				Total Project Cost	Remaining Balance
		#	Added Total	#	Deleted Total		
<b>FEDERAL HIGHWAY PROJECTS</b>							
NATIONAL HIGHWAY PERFORMANCE PROGRAM (Y001)		6	\$ 1,338,061.74	10	\$ 33,583,657.57	2	\$ 4,742,991.72
NATIONAL HIGHWAY FREIGHT PROGRAM (Y460)							
SAFETY (All) (YS30, YS40, YS80)							
SURFACE TRANS - ANY AREA (Y240)		2	\$ 24,369,518.10	2	\$ 4,183,022.06	1	\$ 15,913,678.51
<i>PROTECT Funds (Y800)</i>							
<i>Carbon Reduction Funds (CRP) (ALDOT) (Y600, Y607, Y606, Y608, Y601)</i>		6	\$ 10,222,966.26				
SURFACE TRANS - URBAN CLUSTER (Y237) / SMALL URBAN (Y236)		7	\$ 5,868,195.93	3	\$ 801,823.11	2	\$ 5,337,887.73
SURFACE TRANS - NON URBAN (Y238)							
SURFACE TRANS - OFF-SYSTEM BRIDGE (Y233)							
SURFACE TRANS - BIRMINGHAM (Y230)							
SURFACE TRANS - MONTGOMERY (Y230)		4	\$ 1,534,308.00	2	\$ 2,638,435.20		
SURFACE TRANS - HUNTSVILLE (Y230)							
SURFACE TRANS - MOBILE (Y230)		2	\$ 561,132.00				
SURFACE TRANS - LILLIAN - PENSACOLA (Y230)							
SURFACE TRANS - PHENIX CITY (Y230)		1	\$ 1,262,026.28				
CONGESTION MITIGATION AND AIR QUALITY (Y003)							
TRANSPORTATION ALTERNATIVES (Y300, Y307, Y306, Y308, Y301)							
RECREATION TRAILS (Y940)							
APPALACHIAN PLAN DEVELOPMENT (Y144)							
NATIONAL ELECTRIC VEHICLES INFRASTRUCTURE (NEVI) (Y134)							
<b>OTHER PROGRAMS</b>							
SPECIAL PROJECTS		9	\$ 27,040,000.00	2	\$ 5,920,000.00		
<b>PROJECTS OF REGIONAL SIGNIFICANCE</b>							
REBUILD ALABAMA							
ECONOMIC DEVELOPMENT							
CONGESTION RELIEF							
ATRIP II							
NO APPR		36	\$ -	2	\$ -		
<b>GRAND TOTAL</b>	\$ 912,934,654.85	71	\$ 72,196,208.31	21	\$ 47,126,937.94	5	\$ 1,245,431.27
						\$ 118,077,714.98	\$ 886,619,953.21

\* Adjusted to reflect Funding Increase Total at the top and actual Funding Increase at the Bottom

# HIGHWAY

## ALABAMA DEPARTMENT OF TRANSPORTATION STATEWIDE TRANSPORTATION IMPROVEMENT PROGRAM AMENDMENT # 15

DIV	PJ_REF_ID	SCOPE	COUNTY	DESCRIPTION	FEDERAL	STATE	OTHER	IN KIND	TOTAL	DATE	
<b>1. ADDED TO STIP</b>											
04	100080205	CN	CLEBURNE	INSTALLATION OF ITS TO SUPPORT TSMO ON I-20 FROM MP 208.00 TO MP 214.70 IN CLEBURNE COUNTY INTELLIGENT TRANSPORTATION SYSTEMS	Y608	\$3,947,787.00	\$438,643.00	\$0.00	\$0.00	\$4,386,430.00	5/29/2026
	CRPNU-I020()										LENGTH 6.7
											NATIONAL HWY SYSTEM: Y
											FUNCTIONAL CLASS: INTERSTATE URBAN AREA:
01	100080019	PE	CULLMAN	BRIDGE REHABILITATION, CORROSION MITIGATION, AND REPAIR (CRACK SEALING, PAINT, GUSSET PLATES, AND THE REPLACEMENT OF BOLTS AND RIVETS) ON CR-222 (BIN # 006960) BRIDGE REHABILITATION	0000	\$400,000.00	\$0.00	\$100,000.00	\$0.00	\$500,000.00	6/1/2025
	DEMO-A000()										LENGTH 0.5
											NATIONAL HWY SYSTEM: N
											FUNCTIONAL CLASS: MAJOR COLLECTOR URBAN AREA:
01	100080020	CN	CULLMAN	BRIDGE REHABILITATION, CORROSION MITIGATION, AND REPAIR (CRACK SEALING, PAINT, GUSSET PLATES, AND THE REPLACEMENT OF BOLTS AND RIVETS) ON CR-222 (BIN # 006960) BRIDGE REHABILITATION	0000	\$12,000,000.00	\$0.00	\$3,000,000.00	\$0.00	\$15,000,000.00	2/27/2026
	DEMO-A000()										LENGTH 0.5
											NATIONAL HWY SYSTEM: N
											FUNCTIONAL CLASS: MAJOR COLLECTOR URBAN AREA:
10	100079796	PE	FAYETTE	ROUNDBOUT AT SR-171 AND TEMPLE AVENUE INTERSECTION IMPROVEMENTS		\$0.00	\$220,000.00	\$0.00	\$0.00	\$220,000.00	5/1/2025
	ATRP2-29-2025-208-()										LENGTH 0
											NATIONAL HWY SYSTEM: N
											FUNCTIONAL CLASS: MULTIPLE CLASSES URBAN AREA:
10	100080292	RW	FAYETTE	ROUNDBOUT AT SR-171 AND TEMPLE AVENUE INTERSECTION IMPROVEMENTS		\$0.00	\$100,000.00	\$0.00	\$0.00	\$100,000.00	5/1/2026
	ATRP2-29-2025-208-()										LENGTH 0
											NATIONAL HWY SYSTEM: N
											FUNCTIONAL CLASS: MULTIPLE CLASSES URBAN AREA:
10	100080294	CN	FAYETTE	ROUNDBOUT AT SR-171 AND TEMPLE AVENUE INTERSECTION IMPROVEMENTS		\$0.00	\$1,444,224.10	\$0.00	\$0.00	\$1,444,224.10	1/29/2027
	ATRP2-29-2025-208-()										LENGTH 0
											NATIONAL HWY SYSTEM: N
											FUNCTIONAL CLASS: MULTIPLE CLASSES URBAN AREA:
10	100079757	PE	MARION	INTERSECTION IMPROVEMENTS (EXTENDING LEFT TURNLANES) ON SR-129 AT EXIT 30 ON I-22 INTERSECTION IMPROVEMENTS		\$0.00	\$20,000.00	\$0.00	\$0.00	\$20,000.00	4/1/2025
	ATRP2-47-2025-522-()										LENGTH 0
											NATIONAL HWY SYSTEM: N
											FUNCTIONAL CLASS: MINOR ARTERIAL URBAN AREA:
10	100080203	RW	MARION	INTERSECTION IMPROVEMENTS (EXTENDING LEFT TURNLANES) ON SR-129 AT EXIT 30 ON I-22 INTERSECTION IMPROVEMENTS		\$0.00	\$50,000.00	\$0.00	\$0.00	\$50,000.00	12/1/2025
	ATRP2-47-2025-522-()										LENGTH 0
											NATIONAL HWY SYSTEM: N
											FUNCTIONAL CLASS: MINOR ARTERIAL URBAN AREA:

ALABAMA DEPARTMENT OF TRANSPORTATION  
STATEWIDE TRANSPORTATION IMPROVEMENT PROGRAM  
AMENDMENT # 15

HIGHWAY

DIV	PJ_REF_ID	SCOPE	COUNTY	DESCRIPTION	FEDERAL	STATE	OTHER	IN KIND	TOTAL	DATE
10	100080204	CN	MARION	INTERSECTION IMPROVEMENTS (EXTENDING LEFT TURNLANES) ON SR-129 AT EXIT 30 ON I-22	\$0.00	\$1,707,481.07	\$0.00	\$0.00	\$1,707,481.07	1/29/2027
	ATRP2-47-2025-522-()			INTERSECTION IMPROVEMENTS	NATIONAL HWY SYSTEM: N					LENGTH 0
					FUNCTIONAL CLASS: MINOR ARTERIAL			URBAN AREA:		
10	100079785	PE	PICKENS	INTERSECTION AND DRAINAGE IMPROVEMENTS AT SR-6 (US-82) AND SR-17	\$0.00	\$295,000.00	\$0.00	\$0.00	\$295,000.00	5/1/2025
	ATRP2-54-2025-424-()			INTERSECTION IMPROVEMENTS	NATIONAL HWY SYSTEM: Y					LENGTH 0
					FUNCTIONAL CLASS: MULTIPLE CLASSES			URBAN AREA:		
10	100080290	RW	PICKENS	INTERSECTION AND DRAINAGE IMPROVEMENTS AT SR-6 (US-82) AND SR-17	\$0.00	\$100,000.00	\$0.00	\$0.00	\$100,000.00	5/1/2026
	ATRP2-54-2025-424-()			INTERSECTION IMPROVEMENTS	NATIONAL HWY SYSTEM: Y					LENGTH 0
					FUNCTIONAL CLASS: MULTIPLE CLASSES			URBAN AREA:		
10	100080291	CN	PICKENS	INTERSECTION AND DRAINAGE IMPROVEMENTS AT SR-6 (US-82) AND SR-17	\$0.00	\$1,076,896.12	\$0.00	\$0.00	\$1,076,896.12	1/29/2027
	ATRP2-54-2025-424-()			INTERSECTION IMPROVEMENTS	NATIONAL HWY SYSTEM: Y					LENGTH 0
					FUNCTIONAL CLASS: MULTIPLE CLASSES			URBAN AREA:		
04	100004964	CN	TALLADEGA	INTERCHANGE LIGHTING ON I-20 AT CR-207 (EXIT 165)	\$1,250,000.00	\$0.00	\$1,250,000.00	\$0.00	\$2,500,000.00	12/5/2025
	CRPNU-I020()			LIGHTING	NATIONAL HWY SYSTEM: Y					LENGTH 0.402
					FUNCTIONAL CLASS: INTERSTATE			URBAN AREA:		
08	100080015	RW	WILCOX	BRIDGE REPLACEMENT ON SR-5 OVER AGR RAILROAD (BIN # 002267)	\$40,400.00	\$10,100.00	\$0.00	\$0.00	\$50,500.00	4/1/2026
	BR-0005(570)			BRIDGE REPLACEMENT	NATIONAL HWY SYSTEM: Y					LENGTH 0
					FUNCTIONAL CLASS: PRINCIPAL ARTERIAL			URBAN AREA:		
10	100079788	PE	WINSTON	INTERSECTION IMPROVEMENTS AND ACCESS MANAGEMENT AT SR-74 (US-278) AND CR-41	\$0.00	\$205,000.00	\$0.00	\$0.00	\$205,000.00	5/1/2025
	ATRP2-67-2025-067-()			SAFETY IMPROVEMENTS	NATIONAL HWY SYSTEM: Y					LENGTH 0
					FUNCTIONAL CLASS: PRINCIPAL ARTERIAL			URBAN AREA:		
10	100080295	RW	WINSTON	INTERSECTION IMPROVEMENTS AND ACCESS MANAGEMENT AT SR-74 (US-278) AND CR-41	\$0.00	\$100,000.00	\$0.00	\$0.00	\$100,000.00	5/1/2026
	ATRP2-67-2025-067-()			SAFETY IMPROVEMENTS	NATIONAL HWY SYSTEM: Y					LENGTH 0
					FUNCTIONAL CLASS: PRINCIPAL ARTERIAL			URBAN AREA:		
10	100080296	CN	WINSTON	INTERSECTION IMPROVEMENTS AND ACCESS MANAGEMENT AT SR-74 (US-278) AND CR-41	\$0.00	\$686,275.38	\$0.00	\$0.00	\$686,275.38	1/29/2027
	ATRP2-67-2025-067-()			SAFETY IMPROVEMENTS	NATIONAL HWY SYSTEM: Y					LENGTH 0
					FUNCTIONAL CLASS: PRINCIPAL ARTERIAL			URBAN AREA:		



ALABAMA DEPARTMENT OF TRANSPORTATION  
STATEWIDE TRANSPORTATION IMPROVEMENT PROGRAM  
AMENDMENT # 15

HIGHWAY

DIV	PJ_REF_ID	SCOPE	COUNTY	DESCRIPTION	FEDERAL	STATE	OTHER	IN KIND	TOTAL	DATE
07	100079777	PE	HOUSTON	INTERSECTION IMPROVEMENTS AT SR-12 (US-84) AND FLOWERS CHAPEL ROAD, INCLUDING NEW CONNECTOR ROAD AND ROUNDABOUT INTERSECTION IMPROVEMENTS	\$0.00	\$20,000.00	\$0.00	\$0.00	\$20,000.00	5/1/2025
	ATRP2-35-2025-181-()									LENGTH 0
	#15									
					NATIONAL HWY SYSTEM: Y					
					FUNCTIONAL CLASS: MULTIPLE CLASSES			URBAN AREA: DOTHAN		
07	100079891	PE	HOUSTON	ADDITIONAL LANES ON SR-605 FROM WHITFIELD AVENUE TO WHISPERING PINE CIRCLE	\$0.00	\$0.00	\$382,537.50	\$0.00	\$382,537.50	1/1/2027
	DEMO-A000()			ADDITIONAL ROADWAY LANES						LENGTH 0.6
	#15									
					NATIONAL HWY SYSTEM: N			URBAN AREA: DOTHAN		
					FUNCTIONAL CLASS: MINOR ARTERIAL					
07	100080247	CN	HOUSTON	INTERSECTION IMPROVEMENTS AT SR-12 (US-84) AND BROADWAY STREET	\$0.00	\$1,810,000.00	\$0.00	\$0.00	\$1,810,000.00	3/27/2026
	ATRP2-35-2025-086-()			INTERSECTION IMPROVEMENTS						LENGTH 0
	#15									
					NATIONAL HWY SYSTEM: Y			STUDY AREA: DOTHAN		
					FUNCTIONAL CLASS: MULTIPLE CLASSES					
07	100080249	CN	HOUSTON	INTERSECTION IMPROVEMENTS AT SR-12 (US-84) AND FLOWERS CHAPEL ROAD, INCLUDING NEW CONNECTOR ROAD AND ROUNDABOUT INTERSECTION IMPROVEMENTS	\$0.00	\$1,980,000.00	\$0.00	\$0.00	\$1,980,000.00	1/29/2027
	ATRP2-35-2025-181-()									LENGTH 0
	#15									
					NATIONAL HWY SYSTEM: Y			URBAN AREA: DOTHAN		
					FUNCTIONAL CLASS: MULTIPLE CLASSES					
09	100079789	PE	BALDWIN	INTERSECTION IMPROVEMENTS AT SR-42 (US-98) AND VOLANTA AVENUE, INCLUDING TURN LANES, ACCEL LANE AND TRAFFIC SIGNALS	\$0.00	\$20,000.00	\$0.00	\$0.00	\$20,000.00	5/1/2025
	ATRP2-02-2025-204-()			INTERSECTION IMPROVEMENTS						LENGTH 0
					NATIONAL HWY SYSTEM: Y			URBAN AREA: EASTERN SHORE		
					FUNCTIONAL CLASS: MULTIPLE CLASSES					
09	100080297	CN	BALDWIN	INTERSECTION IMPROVEMENTS AT SR-42 (US-98) AND VOLANTA AVENUE, INCLUDING TURN LANES, ACCEL LANE AND TRAFFIC SIGNALS	\$0.00	\$1,980,000.00	\$0.00	\$0.00	\$1,980,000.00	3/27/2026
	ATRP2-02-2025-204-()			INTERSECTION IMPROVEMENTS						LENGTH 0
					NATIONAL HWY SYSTEM: Y			URBAN AREA: EASTERN SHORE		
					FUNCTIONAL CLASS: MULTIPLE CLASSES					
01	100079778	PE	ETOWAH	INTERSECTION IMPROVEMENTS (ACCELERATION LANE AND LEFT/ RIGHT TURN LANES) AT SR-1 (US-431) AND SAND VALLEY ROAD AND DUCK SPRINGS ROAD	\$0.00	\$20,000.00	\$0.00	\$0.00	\$20,000.00	5/1/2025
	ATRP2-28-2025-028-()			INTERSECTION IMPROVEMENTS						LENGTH 0
					NATIONAL HWY SYSTEM: Y			STUDY AREA: GADSDEN		
					FUNCTIONAL CLASS: PRINCIPAL ARTERIAL					
01	100080277	CN	ETOWAH	INTERSECTION IMPROVEMENTS (ACCELERATION LANE AND LEFT/ RIGHT TURN LANES) AT SR-1 (US-431) AND SAND VALLEY ROAD AND DUCK SPRINGS ROAD	\$0.00	\$1,693,313.00	\$0.00	\$0.00	\$1,693,313.00	12/4/2026
	ATRP2-28-2025-028-()			INTERSECTION IMPROVEMENTS						LENGTH 0
					NATIONAL HWY SYSTEM: Y			STUDY AREA: GADSDEN		
					FUNCTIONAL CLASS: PRINCIPAL ARTERIAL					

**ALABAMA DEPARTMENT OF TRANSPORTATION  
STATEWIDE TRANSPORTATION IMPROVEMENT PROGRAM  
AMENDMENT # 15**

**HIGHWAY**

DIV	PJ_REF_ID	SCOPE	COUNTY	DESCRIPTION	FEDERAL	STATE	OTHER	IN KIND	TOTAL	DATE
02	100079791	PE	LIMESTONE	INTERSECTION IMPROVEMENTS AT SR-53 AND PINEDALE ROAD, INCLUDING LEFT TURN LANES	\$0.00	\$90,000.00	\$0.00	\$0.00	\$90,000.00	5/1/2025
	ATRP2-42-2025-042-()									LENGTH 0
	#15			INTERSECTION IMPROVEMENTS	NATIONAL HWY SYSTEM: N					
					FUNCTIONAL CLASS: MULTIPLE CLASSES		STUDY AREA: HUNTSVILLE			
02	100080243	CN	LIMESTONE	INTERSECTION IMPROVEMENTS AT SR-53 AND PINEDALE ROAD, INCLUDING LEFT TURN LANES	\$0.00	\$1,254,348.90	\$0.00	\$0.00	\$1,254,348.90	12/5/2025
	ATRP2-42-2025-042-()									LENGTH 0
	#15			INTERSECTION IMPROVEMENTS	NATIONAL HWY SYSTEM: N					
					FUNCTIONAL CLASS: MULTIPLE CLASSES		STUDY AREA: HUNTSVILLE			
01	100079768	PE	MADISON	CONSTRUCTION OF ALABAMA GREEN T INTERSECTION AT SR-2 (US-72) FOR THE REALIGNMENT OF LITTLE COVE ROAD; INCLUDING LEFT/ RIGHT TURN LANES ON SR-2 (US-72) AND A NEW TRAFFIC SIGNAL	\$0.00	\$20,000.00	\$0.00	\$0.00	\$20,000.00	5/1/2025
	ATRP2-45-2025-253-()			INTERSECTION IMPROVEMENTS						LENGTH 0
	#15				NATIONAL HWY SYSTEM: Y					
					FUNCTIONAL CLASS: PRINCIPAL ARTERIAL		STUDY AREA: HUNTSVILLE			
01	100080217	CN	MADISON	CONSTRUCTION OF ALABAMA GREEN T INTERSECTION AT SR-2 (US-72) FOR THE REALIGNMENT OF LITTLE COVE ROAD; INCLUDING LEFT/ RIGHT TURN LANES ON SR-2 (US-72) AND A NEW TRAFFIC SIGNAL	\$0.00	\$1,980,000.00	\$0.00	\$0.00	\$1,980,000.00	1/29/2027
	ATRP2-45-2025-253-()			INTERSECTION IMPROVEMENTS						LENGTH 0
	#15				NATIONAL HWY SYSTEM: Y					
					FUNCTIONAL CLASS: PRINCIPAL ARTERIAL		STUDY AREA: HUNTSVILLE			
09	100079207	PE	MOBILE	TRAFFIC SIGNAL UPGRADES AT SIGNALIZED INTERSECTIONS ON STATE AND LOCAL ROUTES THROUGHOUT MOBILE COUNTY; INFORMATION ABOUT SPECIFIC LOCATIONS WILL BE PROVIDED UPON REQUEST	Y230	\$80,000.00	\$0.00	\$20,000.00	\$100,000.00	5/1/2025
	STPMB-MR25()			SIGNALIZATION						LENGTH 0
	#15				NATIONAL HWY SYSTEM: N					
					FUNCTIONAL CLASS: NOT APPLICABLE		URBAN AREA: MOBILE			
09	100079208	CN	MOBILE	TRAFFIC SIGNAL UPGRADES AT SIGNALIZED INTERSECTIONS ON STATE AND LOCAL ROUTES THROUGHOUT MOBILE COUNTY; INFORMATION ABOUT SPECIFIC LOCATIONS WILL BE PROVIDED UPON REQUEST	Y230	\$481,132.00	\$0.00	\$120,283.00	\$601,415.00	10/15/2025
	STPMB-MR25()			SIGNALIZATION						LENGTH 0
	#15				NATIONAL HWY SYSTEM: N					
					FUNCTIONAL CLASS: NOT APPLICABLE		URBAN AREA: MOBILE			
09	100079790	CN	MOBILE	ROAD DIET/LANE REDUCTION, SIGNAL BACKPLATES, SIDEWALK, AND LIGHTING ON SR-17 (US-45) FROM I-65 TO OLD CITRONELLE HIGHWAY IN THE CITY OF PRICHARD	\$0.00	\$2,000,000.00	\$0.00	\$0.00	\$2,000,000.00	11/7/2025
	ATRP2-49-2025-415-()			SAFETY IMPROVEMENTS						LENGTH 2.87
					NATIONAL HWY SYSTEM: Y					
					FUNCTIONAL CLASS: PRINCIPAL ARTERIAL		URBAN AREA: MOBILE			

# HIGHWAY

## ALABAMA DEPARTMENT OF TRANSPORTATION STATEWIDE TRANSPORTATION IMPROVEMENT PROGRAM AMENDMENT # 15

DIV	PJ_REF_ID	SCOPE	COUNTY	DESCRIPTION	FEDERAL	STATE	OTHER	IN KIND	TOTAL	DATE	
#15	06 100079444	PE	AUTAUGA	INSTALLATION OF ITS TO SUPPORT TSMO ON I-65 IN AUTAUGA COUNTY	Y001	\$25,452.00	\$2,828.00	\$0.00	\$0.00	\$28,280.00	5/1/2025
	CRPNU-NH-1065(567)			INTELLIGENT TRANSPORTATION SYSTEMS							LENGTH 12.004
											NATIONAL HWY SYSTEM: Y FUNCTIONAL CLASS: INTERSTATE URBAN AREA: MONTGOMERY
#15	06 100079444	PE	AUTAUGA	INSTALLATION OF ITS TO SUPPORT TSMO ON I-65 IN AUTAUGA COUNTY	Y608	\$156,348.00	\$17,372.00	\$0.00	\$0.00	\$173,720.00	5/1/2025
	CRPNU-NH-1065(567)			INTELLIGENT TRANSPORTATION SYSTEMS							LENGTH 12.004
											NATIONAL HWY SYSTEM: Y FUNCTIONAL CLASS: INTERSTATE URBAN AREA: MONTGOMERY
#15	06 100079445	CN	AUTAUGA	INSTALLATION OF ITS TO SUPPORT TSMO ON I-65 IN AUTAUGA COUNTY	Y608	\$3,868,831.26	\$429,870.14	\$0.00	\$0.00	\$4,298,701.40	11/7/2025
	CRPNU-NH-1065()			INTELLIGENT TRANSPORTATION SYSTEMS							LENGTH 12.004
											NATIONAL HWY SYSTEM: Y FUNCTIONAL CLASS: INTERSTATE URBAN AREA: MONTGOMERY
#15	06 100079445	CN	AUTAUGA	INSTALLATION OF ITS TO SUPPORT TSMO ON I-65 IN AUTAUGA COUNTY	Y001	\$629,809.74	\$69,978.86	\$0.00	\$0.00	\$699,788.60	11/7/2025
	CRPNU-NH-1065()			INTELLIGENT TRANSPORTATION SYSTEMS							LENGTH 12.004
											NATIONAL HWY SYSTEM: Y FUNCTIONAL CLASS: INTERSTATE URBAN AREA: MONTGOMERY
#15	06 100080310	PE	AUTAUGA	RESURFACE AND TRAFFIC STRIPE WEST 4TH STREET FROM GIN SHOP HILL ROAD TO SR-6 (US-82)	Y230	\$42,960.00	\$0.00	\$10,740.00	\$0.00	\$53,700.00	9/1/2025
	STPMN-0125()			RESURFACING							LENGTH 1.12
											NATIONAL HWY SYSTEM: N FUNCTIONAL CLASS: MINOR ARTERIAL URBAN AREA: MONTGOMERY
#15	06 100080312	PE	AUTAUGA	RESURFACE AND PLANE SHEILA BLVD. FROM EAST MAIN STREET TO SR-14 (US-31/NORTH MEMORIAL DRIVE)	Y230	\$79,760.00	\$0.00	\$19,940.00	\$0.00	\$99,700.00	5/1/2025
	STPMN-0125()			RESURFACING							LENGTH 1.31
											NATIONAL HWY SYSTEM: N FUNCTIONAL CLASS: MAJOR COLLECTOR URBAN AREA: MONTGOMERY
#15	06 100080313	CN	AUTAUGA	RESURFACE AND TRAFFIC STRIPE WEST 4TH STREET FROM GIN SHOP HILL ROAD TO SR-6 (US-82)	Y230	\$494,164.00	\$0.00	\$123,541.00	\$0.00	\$617,705.00	8/28/2026
	STPMN-0125()			RESURFACING							LENGTH 1.12
											NATIONAL HWY SYSTEM: N FUNCTIONAL CLASS: MINOR ARTERIAL URBAN AREA: MONTGOMERY
#15	06 100080315	CN	AUTAUGA	RESURFACE AND PLANE SHEILA BLVD. FROM EAST MAIN STREET TO SR-14 (US-31/NORTH MEMORIAL DRIVE)	Y230	\$917,424.00	\$0.00	\$229,356.00	\$0.00	\$1,146,780.00	9/25/2026
	STPMN-0125()			RESURFACING							LENGTH 1.31
											NATIONAL HWY SYSTEM: N FUNCTIONAL CLASS: MAJOR COLLECTOR URBAN AREA: MONTGOMERY

ALABAMA DEPARTMENT OF TRANSPORTATION  
STATEWIDE TRANSPORTATION IMPROVEMENT PROGRAM  
AMENDMENT # 15

HIGHWAY

DIV	PJ_REF_ID	SCOPE	COUNTY	DESCRIPTION	FEDERAL	STATE	OTHER	IN KIND	TOTAL	DATE
06	100079799	PE	ELMORE	INTERSECTION IMPROVEMENTS AT SR-6 (US-82) AND COBBS FORD ROAD, LEGENDS DR INTERSECTIONS, SR-3 (US-31) AND SR-6 (US-82) INCLUDING TURN LANES AND SIGNAL MODIFICATIONS INTERSECTION IMPROVEMENTS	\$0.00	\$20,000.00	\$0.00	\$0.00	\$20,000.00	5/1/2025
	ATRP2-26-2025-559-()									LENGTH 0
					NATIONAL HWY SYSTEM: Y					
					FUNCTIONAL CLASS: PRINCIPAL ARTERIAL			URBAN AREA:	MONTGOMERY	
06	100080298	CN	ELMORE	INTERSECTION IMPROVEMENTS AT SR-6 (US-82) AND COBBS FORD ROAD, LEGENDS DR INTERSECTIONS, SR-3 (US-31) AND SR-6 (US-82) INCLUDING TURN LANES AND SIGNAL MODIFICATIONS INTERSECTION IMPROVEMENTS	\$0.00	\$1,371,845.68	\$0.00	\$0.00	\$1,371,845.68	1/29/2027
	ATRP2-26-2025-559-()									LENGTH 0
					NATIONAL HWY SYSTEM: Y					
					FUNCTIONAL CLASS: PRINCIPAL ARTERIAL			URBAN AREA:	MONTGOMERY	
06	100079137	SP	MONTGOMERY	TRAFFIC AND HYDRAULIC ANALYSIS ON SR-271 (TAYLOR ROAD) FROM SR-53 (US-231/TROY HIGHWAY) TO I-85 CORRIDOR STUDY	Y001	\$202,000.00	\$50,500.00	\$0.00	\$252,500.00	5/1/2025
	NH-0271()									LENGTH 4.937
	#15					NATIONAL HWY SYSTEM: Y				
					FUNCTIONAL CLASS: PRINCIPAL ARTERIAL			URBAN AREA:	MONTGOMERY	
06	100078617	CN	LEE	RESURFACE CR-246/298 (MULLIN ROAD) FROM CR-430 TO CR-430 RESURFACING	Y230	\$1,262,026.28	\$0.00	\$315,506.57	\$1,577,532.85	9/26/2025
	STPPC-4125(250)									LENGTH 3.65
	#15					NATIONAL HWY SYSTEM: N				
					FUNCTIONAL CLASS: MULTIPLE CLASSES			URBAN AREA:	PHENIX CITY	
02	100080234	PE	COLBERT	RESURFACING AND TRAFFIC STRIPING ON AVALON AVE FROM SR-2 (WOODWARD AVE) TO COX BLVD IN THE CITY OF MUSCLE SHOALS RESURFACING	Y236	\$16,796.70	\$0.00	\$4,199.18	\$20,995.88	10/1/2025
	STPSU-1726()									LENGTH 0.625
	#15					NATIONAL HWY SYSTEM: N				
					FUNCTIONAL CLASS: MINOR ARTERIAL			URBAN AREA:	SHOALS	
02	100080235	CN	COLBERT	RESURFACING AND TRAFFIC STRIPING ON AVALON AVE FROM SR-2 (WOODWARD AVE) TO COX BLVD IN THE CITY OF MUSCLE SHOALS RESURFACING	Y236	\$352,738.86	\$0.00	\$88,184.72	\$440,923.58	1/30/2026
	STPSU-1726()									LENGTH 0.625
	#15					NATIONAL HWY SYSTEM: N				
					FUNCTIONAL CLASS: MINOR ARTERIAL			URBAN AREA:	SHOALS	
02	100080275	PE	COLBERT	RESURFACING AND TRAFFIC STRIPING ON 2ND ST FROM 1ST ST TO COX BOULEVARD IN THE CITY OF SHEFFIELD RESURFACING	Y236	\$12,871.44	\$0.00	\$3,217.86	\$16,089.30	11/1/2025
	STPSU-1725()									LENGTH 0.5
	#15					NATIONAL HWY SYSTEM: N				
					FUNCTIONAL CLASS: MINOR ARTERIAL			URBAN AREA:	SHOALS	
02	100080276	CN	COLBERT	RESURFACING AND TRAFFIC STRIPING ON 2ND ST FROM 1ST ST TO COX BOULEVARD IN THE CITY OF SHEFFIELD RESURFACING	Y236	\$205,935.77	\$0.00	\$51,483.94	\$257,419.71	5/29/2026
	STPSU-1725()									LENGTH 0.5
	#15					NATIONAL HWY SYSTEM: N				
					FUNCTIONAL CLASS: MINOR ARTERIAL			URBAN AREA:	SHOALS	



**ALABAMA DEPARTMENT OF TRANSPORTATION  
STATEWIDE TRANSPORTATION IMPROVEMENT PROGRAM  
AMENDMENT # 15**

**HIGHWAY**

DIV	PJ_REF_ID	SCOPE	COUNTY	DESCRIPTION	FEDERAL	STATE	OTHER	IN KIND	TOTAL	DATE
01	100079797	PE	JACKSON	ACCESS MANAGEMENT ON SR-2 (US-72) AT MICAH WAY INTERSECTION  SAFETY IMPROVEMENTS	\$0.00	\$124,914.40	\$0.00	\$0.00	\$124,914.40	5/1/2025
	ATRP2-36-2025-445-()								LENGTH	0
					NATIONAL HWY SYSTEM: Y				URBAN AREA: z Scottsboro	
					FUNCTIONAL CLASS: MULTIPLE CLASSES					
01	100080233	CN	JACKSON	ACCESS MANAGEMENT ON SR-2 (US-72) AT MICAH WAY INTERSECTION  SAFETY IMPROVEMENTS	\$0.00	\$992,633.60	\$0.00	\$0.00	\$992,633.60	9/25/2026
	ATRP2-36-2025-445-()								LENGTH	0
					NATIONAL HWY SYSTEM: Y				URBAN AREA: z Scottsboro	
					FUNCTIONAL CLASS: MULTIPLE CLASSES					
07	100079775	PE	PIKE	INTERSECTION IMPROVEMENTS AT SR-10 (US-231) AND GEORGE WALLACE DRIVE AND TROJAN PARKWAY  INTERSECTION IMPROVEMENTS	\$0.00	\$198,000.00	\$0.00	\$0.00	\$198,000.00	5/1/2025
	ATRP2-55-2025-486-()								LENGTH	0
					NATIONAL HWY SYSTEM: Y				URBAN AREA: z Troy	
					FUNCTIONAL CLASS: MULTIPLE CLASSES					
07	100080228	PE	PIKE	ADDITIONAL LANES ON SR-167 FROM CR-39 (PIKE COUNTY LAKE RD.) TO SPRADLEY DR.  ADDITIONAL ROADWAY LANES	Y603	\$400,000.00	\$100,000.00	\$0.00	\$500,000.00	5/1/2025
	DEMO-A229(955)								LENGTH	1.32
					NATIONAL HWY SYSTEM: N				URBAN AREA: z Troy	
					FUNCTIONAL CLASS: MINOR ARTERIAL					
07	100080229	RW	PIKE	ADDITIONAL LANES ON SR-167 FROM CR-39 (PIKE COUNTY LAKE RD.) TO SPRADLEY DR.  ADDITIONAL ROADWAY LANES	Y603	\$5,280,000.00	\$1,320,000.00	\$0.00	\$6,600,000.00	6/1/2026
	DEMO-A229(955)								LENGTH	1.32
					NATIONAL HWY SYSTEM: N				URBAN AREA: z Troy	
					FUNCTIONAL CLASS: MINOR ARTERIAL					
07	100080230	UT	PIKE	ADDITIONAL LANES ON SR-167 FROM CR-39 (PIKE COUNTY LAKE RD.) TO SPRADLEY DR.  ADDITIONAL ROADWAY LANES	Y603	\$800,000.00	\$200,000.00	\$0.00	\$1,000,000.00	1/1/2027
	DEMO-A229(955)								LENGTH	1.32
					NATIONAL HWY SYSTEM: N				URBAN AREA: z Troy	
					FUNCTIONAL CLASS: MINOR ARTERIAL					
07	100080231	CN	PIKE	ADDITIONAL LANES ON SR-167 FROM CR-39 (PIKE COUNTY LAKE RD.) TO SPRADLEY DR.  ADDITIONAL ROADWAY LANES	Y237	\$5,279,853.16	\$1,319,963.29	\$0.00	\$6,599,816.45	4/30/2027
	STPUC-A229()								LENGTH	1.32
					NATIONAL HWY SYSTEM: N				URBAN AREA: z Troy	
					FUNCTIONAL CLASS: MINOR ARTERIAL					
07	100080244	RW	PIKE	INTERSECTION IMPROVEMENTS AT SR-10 (US-231) AND GEORGE WALLACE DRIVE AND TROJAN PARKWAY  INTERSECTION IMPROVEMENTS	\$0.00	\$275,000.00	\$0.00	\$0.00	\$275,000.00	2/1/2026
	ATRP2-55-2025-486-()								LENGTH	0
					NATIONAL HWY SYSTEM: Y				URBAN AREA: z Troy	
					FUNCTIONAL CLASS: MULTIPLE CLASSES					
07	100080245	CN	PIKE	INTERSECTION IMPROVEMENTS AT SR-10 (US-231) AND GEORGE WALLACE DRIVE AND TROJAN PARKWAY  INTERSECTION IMPROVEMENTS	\$0.00	\$1,527,000.00	\$0.00	\$0.00	\$1,527,000.00	11/6/2026
	ATRP2-55-2025-486-()								LENGTH	0
					NATIONAL HWY SYSTEM: Y				URBAN AREA: z Troy	
					FUNCTIONAL CLASS: MULTIPLE CLASSES					

# HIGHWAY

ALABAMA DEPARTMENT OF TRANSPORTATION  
STATEWIDE TRANSPORTATION IMPROVEMENT PROGRAM  
AMENDMENT # 15

DIV	PJ_REF_ID	SCOPE	COUNTY	DESCRIPTION	FEDERAL	STATE	OTHER	IN KIND	TOTAL	DATE
				ACTION TOTAL:	\$72,196,208.31	\$38,207,626.07	\$18,403,758.33	\$0.00	\$128,807,592.71	

**ALABAMA DEPARTMENT OF TRANSPORTATION  
STATEWIDE TRANSPORTATION IMPROVEMENT PROGRAM  
AMENDMENT # 15**

**HIGHWAY**

DIV	PJ_REF_ID	SCOPE	COUNTY	DESCRIPTION	FEDERAL	STATE	OTHER	IN KIND	TOTAL	DATE	
<b>2. REMOVED FROM STIP</b>											
07	10004061 NH-0009()	CN	CRENSHAW	ADDITIONAL LANES ON SR-9 (US-331) FR CR-17 AT SARDIS TO CR-5 N OF HIGHLAND HOME ADDITIONAL ROADWAY LANES	M001	\$23,686,088.62	\$5,921,522.17	\$0.00	\$0.00	\$29,607,610.79 LENGTH 6.682	6/25/2032
					NATIONAL HWY SYSTEM: Y						
					FUNCTIONAL CLASS: PRINCIPAL ARTERIAL		URBAN AREA:				
07	10004066 NH-0009()	RW	CRENSHAW	ADDITIONAL LANES ON SR-9 (US-331) FR CR-17 AT SARDIS TO CR-5 N OF HIGHLAND HOME ADDITIONAL ROADWAY LANES	M001	\$2,987,730.39	\$746,932.60	\$0.00	\$0.00	\$3,734,662.99 LENGTH 6.682	11/1/2030
					NATIONAL HWY SYSTEM: Y						
					FUNCTIONAL CLASS: PRINCIPAL ARTERIAL		URBAN AREA:				
07	100038584 NH-0009()	UT	CRENSHAW	ADDITIONAL LANES ON SR-9 (US-331) FR CR-17 AT SARDIS TO CR-5 N OF HIGHLAND HOME ADDITIONAL ROADWAY LANES	M001	\$3,001,801.33	\$750,450.34	\$0.00	\$0.00	\$3,752,251.67 LENGTH 6.682	1/1/2031
					NATIONAL HWY SYSTEM: Y						
					FUNCTIONAL CLASS: PRINCIPAL ARTERIAL		URBAN AREA:				
06	100077881 STPAA-0041()	PE	DALLAS	SHOULDER WIDENING, CONSTRUCTING SLOPES AND PIPE EXTENSIONS ALONG SR-41 FROM SR-89 TO CR-85 SHOULDER WIDENING	Y240	\$61,818.06	\$15,454.52	\$0.00	\$0.00	\$77,272.58 LENGTH 7.82	11/1/2026
					NATIONAL HWY SYSTEM: N						
					FUNCTIONAL CLASS: MINOR ARTERIAL		URBAN AREA:				
06	100077882 STPAA-0041()	CN	DALLAS	SHOULDER WIDENING, CONSTRUCTING SLOPES AND PIPE EXTENSIONS ALONG SR-41 FROM SR-89 TO CR-85 SHOULDER WIDENING	Y240	\$4,121,204.00	\$1,030,301.00	\$0.00	\$0.00	\$5,151,505.00 LENGTH 7.82	9/24/2027
					NATIONAL HWY SYSTEM: N						
					FUNCTIONAL CLASS: MINOR ARTERIAL		URBAN AREA:				
02	100078555 DEMO-A000()	UT	LAUDERDALE	BRIDGE REPLACEMENT ON CR-14 OVER SECOND CREEK NEAR WATERLOO, BIN # 001559 BRIDGE REPLACEMENT	0000	\$400,000.00	\$100,000.00	\$0.00	\$0.00	\$500,000.00 LENGTH 0.5	11/1/2027
					NATIONAL HWY SYSTEM: N						
					FUNCTIONAL CLASS: MAJOR COLLECTOR		URBAN AREA:				
02	100078556 DEMO-A000()	CN	LAUDERDALE	BRIDGE REPLACEMENT ON CR-14 OVER SECOND CREEK NEAR WATERLOO, BIN # 001559 BRIDGE REPLACEMENT	0000	\$5,520,000.00	\$1,380,000.00	\$0.00	\$0.00	\$6,900,000.00 LENGTH 0.5	3/31/2028
					NATIONAL HWY SYSTEM: N						
					FUNCTIONAL CLASS: MAJOR COLLECTOR		URBAN AREA:				
10	100075055 BR-0006(599)	RW	PICKENS	BRIDGE REPLACEMENT ON SR-6 (US-82) EASTBOUND OVER BEAR CREEK 0.2 MILE EAST OF HARGROVE CHURCH ROAD (MP 23.797) (BIN 004780) BRIDGE REPLACEMENT	Y001	\$224,422.00	\$56,105.50	\$0.00	\$0.00	\$280,527.50 LENGTH 1	7/1/2025
					NATIONAL HWY SYSTEM: Y						
					FUNCTIONAL CLASS: PRINCIPAL ARTERIAL		URBAN AREA:				

**ALABAMA DEPARTMENT OF TRANSPORTATION  
STATEWIDE TRANSPORTATION IMPROVEMENT PROGRAM  
AMENDMENT # 15**

**HIGHWAY**

DIV	PJ_REF_ID	SCOPE	COUNTY	DESCRIPTION	FEDERAL	STATE	OTHER	IN KIND	TOTAL	DATE	
07	100076638 NH-0010()	CN	PIKE	CONTINUOUS RIGHT TURN LANE ON SR-10 (US-231) FROM SOUTH 3 NOTCH STREET TO SR-87  TURN LANES	Y001	\$2,685,484.63	\$671,371.16	\$0.00	\$0.00	\$3,356,855.79	6/27/2031 LENGTH 0.91
					NATIONAL HWY SYSTEM: Y		FUNCTIONAL CLASS: PRINCIPAL ARTERIAL		URBAN AREA:		
03	100049999 BR-I059(434)	RW	ST. CLAIR	I-59 REPLACE BRIDGES, BIN 007238 (SUFF=40.1, STATUS=SD) AND BIN 007239 (SUFF=65.4, STATUS=FO), OVER MUCKLEROEY CREEK, SOUTH OF SR-53 (US-231)  BRIDGE REPLACEMENT	M001	\$60,553.71	\$15,138.43	\$0.00	\$0.00	\$75,692.14	6/1/2025 LENGTH 0.2
					NATIONAL HWY SYSTEM: Y		FUNCTIONAL CLASS: INTERSTATE		URBAN AREA:		
06	100077719 STPMN-0124()  #15	CN	AUTAUGA	RESURFACE, STRIPE, WIDEN AND DRAINAGE ON OLD RIDGE ROAD FROM FAIRVIEW AVENUE TO SR-3 (US-31/NORTH MEMORIAL DRIVE)  WIDENING AND RESURFACING (RDWY)	Y230	\$2,427,377.60	\$0.00	\$606,844.40	\$0.00	\$3,034,222.00	11/7/2025 LENGTH 4.09
					NATIONAL HWY SYSTEM: N		FUNCTIONAL CLASS: LOCAL		URBAN AREA: MONTGOMERY		
06	100077720 STPMN-0124()  #15	PE	AUTAUGA	RESURFACE, STRIPE, WIDEN AND DRAINAGE ON OLD RIDGE ROAD FROM FAIRVIEW AVENUE TO SR-3 (US-31/NORTH MEMORIAL DRIVE)  WIDENING AND RESURFACING (RDWY)	Y230	\$211,057.60	\$0.00	\$52,764.40	\$0.00	\$263,822.00	2/1/2024 LENGTH 4.09
					NATIONAL HWY SYSTEM: N		FUNCTIONAL CLASS: LOCAL		URBAN AREA: MONTGOMERY		
06	100079228 RACR-051-008-009-()	PE	MONTGOMERY	ROADWAY IMPROVEMENTS ON SR-8 (US-80) TO INCLUDE CONSTRUCTION OF CONCRETE PAVEMENT OF THE EASTBOUND ROADWAY OUTSIDE LANE AND SHOULDER FROM LAMAR ROAD TO WESTPORT BLVD. (READY MIX)  PAVEMENT REHABILITATION		\$0.00	\$150,000.00	\$0.00	\$0.00	\$150,000.00	4/1/2025 LENGTH 0.5
					NATIONAL HWY SYSTEM: Y		FUNCTIONAL CLASS: PRINCIPAL ARTERIAL		URBAN AREA: MONTGOMERY		
06	100079229 RACR-051-008-009-()	CN	MONTGOMERY	ROADWAY IMPROVEMENTS ON SR-8 (US-80) TO INCLUDE CONSTRUCTION OF CONCRETE PAVEMENT OF THE EASTBOUND ROADWAY OUTSIDE LANE AND SHOULDER FROM LAMAR ROAD TO WESTPORT BLVD. (READY MIX)  PAVEMENT REHABILITATION		\$0.00	\$2,700,000.00	\$0.00	\$0.00	\$2,700,000.00	9/26/2025 LENGTH 0.5
					NATIONAL HWY SYSTEM: Y		FUNCTIONAL CLASS: PRINCIPAL ARTERIAL		URBAN AREA: MONTGOMERY		
02	100065026 STPSU-1716()  #15	PE	COLBERT	IMPROVEMENTS TO MONTGOMERY AVENUE FROM 6TH STREET TO 12TH STREET AND 12TH STREET FROM MONTGOMERY AVENUE TO DOVER AVENUE  RESURFACING	Y236	\$22,092.44	\$0.00	\$5,523.11	\$0.00	\$27,615.55	10/1/2025 LENGTH 0
					NATIONAL HWY SYSTEM: N		FUNCTIONAL CLASS: MAJOR COLLECTOR		URBAN AREA: SHOALS		



ALABAMA DEPARTMENT OF TRANSPORTATION  
STATEWIDE TRANSPORTATION IMPROVEMENT PROGRAM  
AMENDMENT # 15

HIGHWAY

DIV	PJ_REF_ID	SCOPE	COUNTY	DESCRIPTION	FEDERAL	STATE	OTHER	IN KIND	TOTAL	DATE	
<b>3. FUNDING INCREASE</b>											
04	100070250	CN	CALHOUN	PHASE I - WIDENING AND IMPROVEMENTS ON FRIENDSHIP ROAD FROM CHEAHA DRIVE TO CIRCLE DRIVE IN THE CITY OF OXFORD WIDENING AND RESURFACING (RDWY)	Y236	\$3,496,721.68	\$0.00	\$874,180.42	\$0.00	\$4,370,902.10	11/7/2025
	STPSU-0819()									LENGTH	0
	#15										
										FUNCTIONAL CLASS: MINOR ARTERIAL	URBAN AREA: ANNISTON
02	100073377	CN	MORGAN	INTERSECTION IMPROVEMENTS INCLUDING TURN LANES AND TRAFFIC SIGNAL AT SR-36 AND LANDO CAIN ROAD INTERSECTION IMPROVEMENTS	Y236	\$1,841,166.05	\$0.00	\$460,291.51	\$0.00	\$2,301,457.56	2/27/2026
	STPSU-0036()									LENGTH	0.25
	#15										
										FUNCTIONAL CLASS: PRINCIPAL ARTERIAL	STUDY AREA: DECATUR
05	100072882	UT	TUSCALOOSA	TURN LANES, ACCESS MANAGEMENT, AND PEDESTRIAN IMPROVEMENTS AT THE INTERSECTION OF SR-6 (US-82, MCFARLAND BLVD) AND SR-13 (US-43) INTERSECTION IMPROVEMENTS	Y001	\$1,610,000.00	\$0.00	\$402,500.00	\$0.00	\$2,012,500.00	8/1/2025
	TRC-NH-0006(602)									LENGTH	1
	#15										
										FUNCTIONAL CLASS: PRINCIPAL ARTERIAL	URBAN AREA: TUSCALOOSA
05	100072883	CN	TUSCALOOSA	TURN LANES, ACCESS MANAGEMENT, AND PEDESTRIAN IMPROVEMENTS AT THE INTERSECTION OF SR-6 (US-82, MCFARLAND BLVD) AND SR-13 (US-43) INTERSECTION IMPROVEMENTS	Y001	\$3,132,991.72	\$0.00	\$6,290,818.72	\$0.00	\$9,423,810.44	11/7/2025
	TRC-NH-0006()									LENGTH	1
	#15										
										FUNCTIONAL CLASS: PRINCIPAL ARTERIAL	URBAN AREA: TUSCALOOSA
05	100075211	CN	TUSCALOOSA	ADDITIONAL LANES AND BRIDGE REPLACEMENT ON SR-216 FROM YOUNGBLOOD PARKWAY TO THE I-59 EAST RAMP OF EXIT 100 (BIN# 008904) ADDITIONAL ROADWAY LANES	Y240	\$15,913,678.51	\$3,978,419.62	\$0.00	\$0.00	\$19,892,098.13	11/7/2025
	STPAAF-0216(506)									LENGTH	0.712
	#15										
										FUNCTIONAL CLASS: MULTIPLE CLASSES	STUDY AREA: TUSCALOOSA
<b>ACTION TOTAL:</b>						<b>\$25,994,557.96</b>	<b>\$3,978,419.62</b>	<b>\$8,027,790.65</b>	<b>\$0.00</b>	<b>\$38,000,768.23</b>	
<b>GRAND TOTALS:</b>						<b>\$145,317,704.21</b>	<b>\$55,957,715.63</b>	<b>\$27,291,613.55</b>	<b>\$0.00</b>	<b>\$228,567,033.39</b>	

**Resolution # 863**

**Increase CN Funds for Project #48 (100070250)  
PHASE I - WIDENING AND IMPROVEMENTS ON FRIENDSHIP ROAD FROM  
CHEAHA DRIVE TO CIRCLE DRIVE IN THE CITY OF OXFORD**

**WHEREAS**, the Calhoun Area Metropolitan Planning Organization (MPO) has adopted its FY 2024-27 Transportation Improvement Plan (TIP) on August 17, 2023 with Resolution #857; and

**WHEREAS**, the ALDOT has requested that the MPO allocate an additional \$1,686,506.84 in CN for project #48, Phase I – Widening and Improvements on Friendship Rd from Cheaha Dr to Circle Drive.


	Project Number	Current Allocation	New Allocation
#15	100070250	\$2,641,119	\$4,327,625.84

**NOW THEREFORE, BE IT RESOLVED** that the Calhoun Area MPO, that the FY24-27 TIP be amended to change the allocations for the Calhoun County projects as indicated above. Passed and adopted this 27<sup>th</sup> day of February 2025.



Councilman Nick Bowles, Chairman  
City of Weaver

ATTEST:



Elizabeth Wright, Regional Planner  
East Alabama Regional Planning and  
Development Commission



## RESOLUTION #874

Add Project 100079877 and 100079878 Resurfacing and Intersection Improvements Along CR-109/Bynum Leatherwood Road to the 2024-2027 TIP and 2045 LRTP

**WHEREAS**, the Calhoun Area MPO has adopted its FY 24-27 Transportation Improvement Plan (TIP) on August 17, 2023 with Resolution #857; and

**WHEREAS**, the Calhoun Area MPO has adopted its 2045 Long Range Transportation Plan (LRTP) on October 15, 2020 with Resolution #810; and

**WHEREAS**, the Alabama Department of Transportation (ALDOT) has requested that the transportation plans above be amended to include the following project:

#15  
100079877 PE and <sup>#15</sup>100079878 CN Resurfacing and Intersection Improvements Along  
CR-109/Bynum Leatherwood Road from SR-202 to Morrisville Road

Program Fiscal Year: 2025

ALDOT – State Project

Total Programmed Amount: \$5,000,000.00


**NOW THEREFORE, BE IT RESOLVED**, by the Calhoun Area MPO, that the Calhoun Area MPO FY 24-27 TIP and 2045 LRTP be amended to include the above projects.

Passed and adopted this 27<sup>th</sup> day of February 2025.



Councilman Nick Bowles, Chairman  
City of Weaver

ATTEST:



Elizabeth Wright, Regional Planner  
East Alabama Regional Planning and  
Development Commission

**TIP Amendments - Birmingham MPO**

Project Sponsor	Action Requested	Project Reference Number	Federal Aid Number	Funding Source	Scope	Description	Fiscal Year	Conformity Status	Federal Estimated Cost	State/Local Estimated Cost	Total Estimated Cost	MPO Approval Date
ALDOT	Add New Project	100079739	ST-037-000-019	State funds	PE	EXISTING LIGHTING INFRASTRUCTURE ASSESSMENTS ON INTERSTATE ROUTES IN THE CITY OF BIRMINGHAM	2025	Exempt	\$0	\$200,000	\$200,000	02/12/25
ALDOT	Add New Project	100079804	IM-1459()	Interstate Maintenance	PE	STORM DRAIN MODIFICATIONS ON I-459 FROM MP 19.2 TO MP 19.4	2025	Exempt	\$67,500	\$7,500	\$75,000	02/12/25
ALDOT	Add New Project	100079805	IM-1459()	Interstate Maintenance	CN	STORM DRAIN MODIFICATIONS ON I-459 FROM MP 19.2 TO MP 19.4	2026	Exempt	\$1,363,500	\$151,500	\$1,515,000	02/12/25
Morris	Add New Project	100078421	RALG-37-2024-352	Rebuild Alabama	CN	RESURFACE PORTIONS OF STOUTS ROAD, MADERIA DRIVE, 2ND AVENUE, AND OXFORD DRIVE (1.23 MILES)	2025	Exempt	\$0	\$249,932	\$249,932	02/12/25
Margaret	Add New Project	100078564	RALG-58-2024-332	Rebuild Alabama	CN	RESURFACING AND DRAINAGE IMPROVEMENTS ON BROOKHAVEN DRIVE FROM SANIE ROAD TO RYAN CIRCLE	2025	Exempt	\$0	\$350,000	\$350,000	02/12/25
Pelham	Increase CMAQ funding to \$678,350	100065161	CMAQ-5916 (253)	Congestion Mitigation Air Quality	PE	TRAIL DESIGN AND CONSTRUCTION PELHAM GREENWAY ALONG BISHOP CREEK FROM PELHAM CITY PARK TO OAK MOUNTAIN PARK ROAD.	2017	Exempt	\$678,350	\$169,587	\$847,937	02/12/25
Alabaster	Increase CMAQ funding to \$2,188,911	100032369	CMAQ-9802(930)	Congestion Mitigation Air Quality	CN	ADA UPGRADE AND IMPROVEMENTS TO THE BUCK CREEK MULTI USE TRAIL FROM THE YMCA TO BUCK CREEK PARK IN THE CITY OF ALABASTER.	2025	Exempt	\$2,188,911	\$547,228	\$2,736,139	02/12/25
Jefferson County	Increase STPBH funding to \$1,740,974	100007541	STPBH-5939(200)	Surface Transportation Birmingham Attributable	PE	WIDEN CR-29(1277 FROM CR-370 (HEATHERWOOD DR) TO CR-2311 (ACTON ROAD) AND BRIDGE REPLACEMENT OVER CAHABA RIVER BIN 007390	2002	Non-Exempt*	\$1,740,974	\$435,243	\$2,176,217	02/12/25
Mountain Brook	Increase CMAQ funding to \$793,274	100064201	CMAQ-3715(266)	Congestion Mitigation Air Quality	UT	INTERSECTION IMPROVEMENTS: INSTALLATION OF ROUNDABOUT AT THE CAHABA RD/CULVER RD/LANE PARK RD INTERSECTION AND RESTRIPIING SR-38 (US-280) RAMPS-CITY OF MOUNTAIN BROOK	2024	Exempt	\$793,274	\$198,318	\$991,592	02/12/25
RPCGB	Add new project	100078399	TBD	Carbon Reduction Program	TR	FLEXIBLE FUNDS TRANSFER TO FTA 5310 FOR CLASTRAN OPERATING EXPENSES	2026	Exempt	\$450,000	\$450,000	\$900,000	02/12/25
RPCGB	Add new project	100078398	TBD	Carbon Reduction Program	TR	FLEXIBLE FUNDS TRANSFER TO FTA 5310 FOR CAPITAL PROJECTS	2026	Exempt	\$550,000	\$137,500	\$687,500	02/12/25

\* This project is included in the adopted/approved Air Quality Conformity Determination Report and 2050 Regional Transportation Plan (see MapID 108)

The Birmingham Metropolitan Planning Organization Policy Committee resolves that these TIP Amendments are in accord with the Alabama Performance Measures Agreement between the State of Alabama and the Birmingham Metropolitan Planning Organization as per 23 CFR 450.314(h).

The Birmingham Metropolitan Planning Organization Policy Committee agreed to include and/or modify the projects in the FY2024-2027 Transportation Improvement Program as stated above:

  
 MPO Chair, Vice Chair, or Secretary

2/12/2025  
 \_\_\_\_\_  
 Date

**RESOLUTION 25 - 03**

**Decatur Area Metropolitan Planning Organization (MPO)**

**Amending the Current Transportation Improvement Program (TIP) for the Decatur Metropolitan Planning Area**

**WHEREAS**, the Decatur Area Metropolitan Planning Organization (MPO) is the organization designated by the Governor of the State of Alabama as being responsible, together with the State of Alabama, for implementing the applicable provisions of 23 USC 134 and 135 (amended by the Infrastructure Investment and Jobs Act, Section 11201 November 2021); 42 USC 2000d-1, 7401; 23 CFR 450 and 500; 40 CFR51 and 93; and

**WHEREAS**, 23 USC 135 and 23 CFR 450.324 et al., requires that transportation projects in urbanized areas be funded by the Federal Highway Administration and the Federal Transit Administration be included in a Transportation Improvement Program (TIP) and adopted by a vote of the Decatur Area Metropolitan Planning Organization (MPO); and

**WHEREAS**, the Decatur Area Metropolitan Planning Organization has adopted a Transportation Improvement Program (TIP) and said program is included in the approved State Transportation Improvement Program (STIP); and

**WHEREAS**, the Alabama Department of Transportation (ALDOT) and the Decatur Area Metropolitan Planning Organization (MPO) have determined that the following amendment to the TIP be made to add the following project:


Project Description – Rehabilitate and Bridge Painting on SR – 3 (US-31)/SR – 20 over the Tennessee River (BIN 007320, SB Truss Bridge)

# 15  
OUTSIDE  
STIP

	Project Number	Fiscal Year	Scope	Federal Cost	State Cost	Total Cost
	100079882	2025	PE	\$400,000.00	\$100,000.00	\$500,000.00
	100079883	2028	CN	\$8,324,832.00	\$2,081,208.00	\$10,406,040.00
Total Cost				\$8,724,832.00	\$2,181,208.00	\$10,906,040.00

**NOW, THEREFORE, BE IT RESOLVED**, that the Decatur Area Metropolitan Planning Organization (MPO) hereby amends the current Transportation Improvement Program (TIP) to include the above set forth change for the total amount of \$10,906,040.00

Adopted this the 27<sup>th</sup> day of February, 2025

  
Chairman  
Metropolitan Planning Organization

ATTEST:

, Director of Transportation Planning  
Metropolitan Planning Organization

**RESOLUTION 25 - 04**

**Decatur Area Metropolitan Planning Organization (MPO)**

**Amending the Current Transportation Improvement Program (TIP) for the Decatur Metropolitan Planning Area**

**WHEREAS**, the Decatur Area Metropolitan Planning Organization (MPO) is the organization designated by the Governor of the State of Alabama as being responsible, together with the State of Alabama, for implementing the applicable provisions of 23 USC 134 and 135 (amended by the Infrastructure Investment and Jobs Act, Section 11201 November 2021); 42 USC 2000d-1, 7401; 23 CFR 450 and 500; 40 CFR51 and 93; and

**WHEREAS**, 23 USC 135 and 23 CFR 450.324 et al., requires that transportation projects in urbanized areas be funded by the Federal Highway Administration and the Federal Transit Administration be included in a Transportation Improvement Program (TIP) and adopted by a vote of the Decatur Area Metropolitan Planning Organization (MPO); and

**WHEREAS**, the Decatur Area Metropolitan Planning Organization has adopted a Transportation Improvement Program (TIP) and said program is included in the approved State Transportation Improvement Program (STIP); and


**WHEREAS**, the Alabama Department of Transportation (ALDOT) and the Decatur Area Metropolitan Planning Organization (MPO) have determined that the following amendment to the TIP be made to add the following project:

Project Description – Bridge Replacement (BIN 6594) on SR – 20 (US – 72) over Norfolk Southern Railroad – Right-of-Way

	Project Number	Fiscal Year	Scope	Federal Cost	State Cost	Total Cost
#15	100079886	2026	RW	\$40,400.00	\$10,100.00	\$50,500.00

**NOW, THEREFORE, BE IT RESOLVED**, that the Decatur Area Metropolitan Planning Organization (MPO) hereby amends the current Transportation Improvement Program (TIP) to include the above set forth change for the total amount of \$50,500.00

Adopted this the 27<sup>th</sup> day of February, 2025

  
\_\_\_\_\_, Chairman  
Metropolitan Planning Organization

ATTEST:

  
\_\_\_\_\_, Director of Transportation Planning  
Metropolitan Planning Organization

**RESOLUTION 25 - 06**

**Decatur Area Metropolitan Planning Organization (MPO)**

**Amending the Current Transportation Improvement Program (TIP) for the Decatur Metropolitan Planning Area**

**WHEREAS**, the Decatur Area Metropolitan Planning Organization (MPO) is the organization designated by the Governor of the State of Alabama as being responsible, together with the State of Alabama, for implementing the applicable provisions of 23 USC 134 and 135 (amended by the Infrastructure Investment and Jobs Act, Section 11201 November 2021); 42 USC 2000d-1, 7401; 23 CFR 450 and 500; 40 CFR51 and 93; and

**WHEREAS**, 23 USC 135 and 23 CFR 450.324 et al., requires that transportation projects in urbanized areas be funded by the Federal Highway Administration and the Federal Transit Administration be included in a Transportation Improvement Program (TIP) and adopted by a vote of the Decatur Area Metropolitan Planning Organization (MPO); and

**WHEREAS**, the Decatur Area Metropolitan Planning Organization has adopted a Transportation Improvement Program (TIP) and said program is included in the approved State Transportation Improvement Program (STIP); and

**WHEREAS**, the Alabama Department of Transportation (ALDOT) and the Decatur Area Metropolitan Planning Organization (MPO) have determined that the following amendment to the TIP be made to increase funding on the following project:

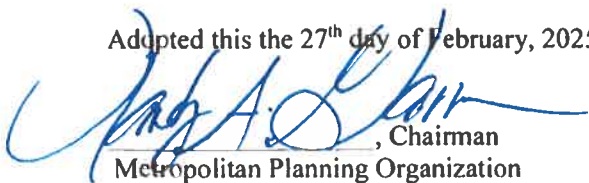
Project Description – Intersection Improvements at SR – 36 and Lando Cain Road in the City of Hartselle

#15

	Project Number	Fiscal Year	Scope	Federal Cost	Local Cost (City of Hartselle)	Total Cost
Original Cost	100073377	2025	CN	\$707,610.40	\$176,902.60	\$884,513.00
Increased Cost				\$1,115,326.28	\$278,831.57	\$1,394,157.85
Total Cost				\$1,822,936.68	\$455,734.17	\$2,278,670.85

**NOW, THEREFORE, BE IT RESOLVED**, that the Decatur Area Metropolitan Planning Organization (MPO) hereby amends the current Transportation Improvement Program (TIP) to include the above set forth change for the total amount of \$2,278,670.85

Adopted this the 27<sup>th</sup> day of February, 2025

  
Chairman  
Metropolitan Planning Organization

ATTEST:

, Director of Transportation Planning  
Metropolitan Planning Organization

**RESOLUTION NO. 03-20-2025-2**

**SOUTHEAST WIREGRASS AREA  
METROPOLITAN PLANNING ORGANIZATION  
AMENDING THE FY 2024 – 2027 TRANSPORTATION  
IMPROVEMENT PROGRAM (TIP)**

**WHEREAS**, the Southeast Wiregrass Area Metropolitan Planning Organization (MPO) is the organization designated by the Governor of the State of Alabama as being responsible, together with the State of Alabama, for implementing the applicable provisions of Title 23 United State Code (USC) 134 and 135 (amended by Infrastructure Investment Jobs Act, November 2021); 42 USC 2000d-1, 7401; 23 CFR 450 and 500; 40 CFR 51 and 93; and

**WHEREAS**, the U. S. Department of Transportation requires all urbanized areas, as established by the U. S. Bureau of the Census, conducting area-wide urban transportation planning, in cooperation with the State(s) and any affected public transportation operator(s), shall develop a Transportation Improvement Program for the metropolitan planning area as a condition for meeting the provisions of Title 23, U. S. Code, Sections 134 and 135; and; and

**WHEREAS**, consistent with the declaration of these provisions, the City of Dothan’s Department of Planning and Development, as staff to the MPO, and in cooperation with the Alabama Department of Transportation, has prepared the FY 2024-2027 Transportation Improvement Program for the Southeast Wiregrass Area MPO; and

**WHEREAS**, pursuant to its duties, functions and responsibilities, the Southeast Wiregrass Area MPO, in session this 20<sup>th</sup> day of March, 2025, did review and evaluate the aforementioned FY 2024-2027 Transportation Improvement Program by adding or altering the following project(s) summarized on the attached pages; now

**THEREFORE, BE IT RESOLVED** by the Southeast Wiregrass Area Metropolitan Planning Organization that the same does hereby endorse and adopt said *FY 2024 – 2027 Transportation Improvement Plan*

**ADOPTED** this 20<sup>th</sup> day of March 2025

  
\_\_\_\_\_  
Mayor Mark Saliba, MPO Chairman

ATTEST:  
  
\_\_\_\_\_  
Reginald Franklin, MPO Staff

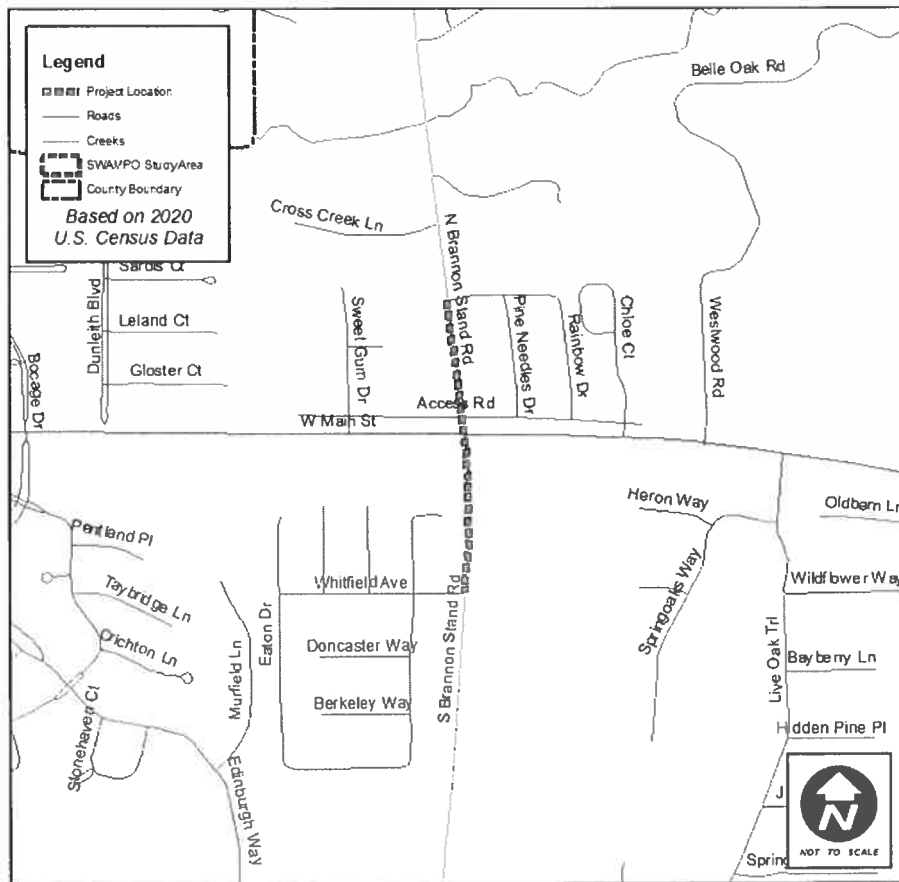
PROJECT AL 605 & U.S. 84 INTERSECTION IMPROVEMENTS  
 PROJECT DESCRIPTION ADDITIONAL LANES ON SR-605 FROM WHITFIELD AVENUE TO WHISPERING PINE CIRCLE  
 TYPE ADDITIONAL ROADWAY LANES  
 LENGTH (Miles) 0.60  
 FUNDING PROGRAM 2.4.2 OTHER SURFACE TRANSPORTATION PROGRAM PROJECTS  
 PROJECT SPONSOR CITY OF DOTHAN

#15

PROJECT NUMBER	SCOPE	FY 2024	FY 2025	FY 2026	FY 2027	TOTAL
100079891	PE	\$0	\$0	\$0	\$382,538	\$382,538
<del>STPSU 0605 (-)</del>						
DEMO-A000( )	TOTAL COST	\$0	\$0	\$0	\$382,538	\$382,538

FEDERAL OBLIGATED FUNDS	\$0	\$0	\$0	\$306,030	\$306,030
STATE OBLIGATED FUNDS	\$0	\$0	\$0	\$76,508	\$76,508
OTHER OBLIGATED FUNDS	\$0	\$0	\$0	\$0	\$0
IN-KIND OBLIGATED FUNDS	\$0	\$0	\$0	\$0	\$0

NOTES: ADD TO FY 24-27 TIP



Source: Southeast Wregrass MPO Staff

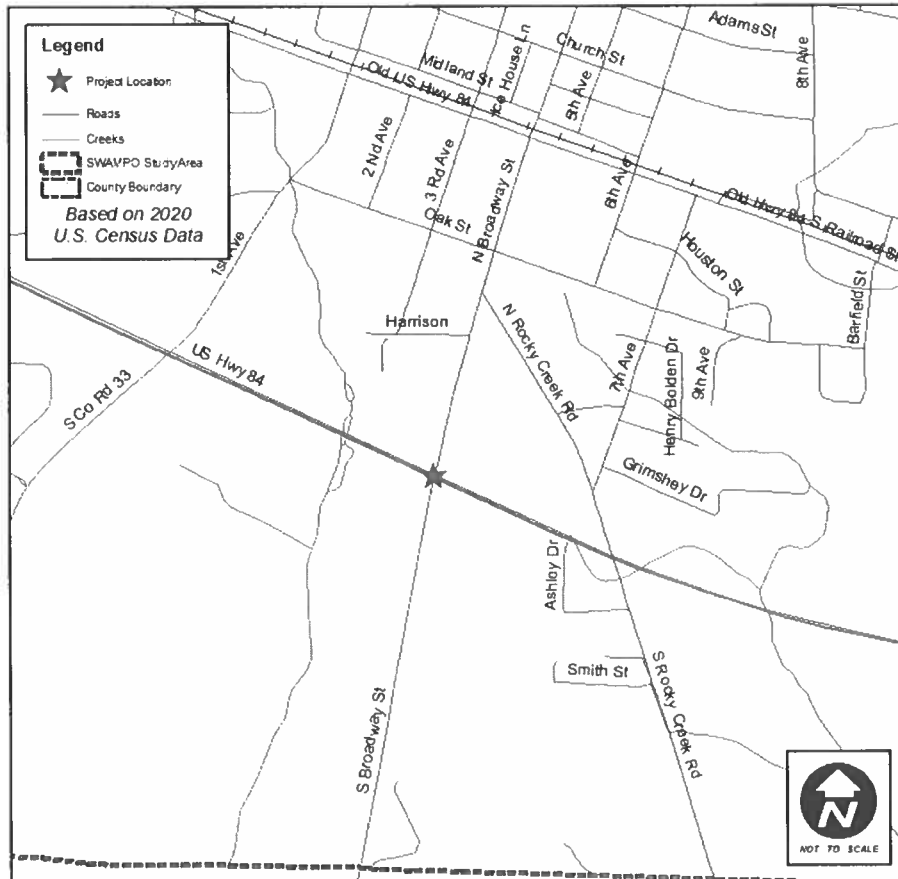
*Demo*

PROJECT U.S. 84 & BROADWAY STREET INTERSECTION IMPROVEMENTS  
 PROJECT DESCRIPTION INTERSECTION IMPROVEMENTS  
 TYPE INTERSECTION IMPROVEMENTS  
 LENGTH (Miles) 0.60  
 FUNDING PROGRAM 2.4.12 OTHER FEDERAL AND STATE AID PROJECTS  
 PROJECT SPONSOR ALDOT

PROJECT NUMBER	SCOPE	FY 2024	FY 2025	FY 2026	FY 2027	TOTAL
#15 100079761	PE	\$0	\$190,000	\$0	\$0	\$190,000
#15 100080247	CN	\$0	\$0	\$1,810,000	\$0	\$1,810,000
ATRP2-35-2025-086						
<b>TOTAL COST</b>		<b>\$0</b>	<b>\$190,000</b>	<b>\$1,810,000</b>	<b>\$0</b>	<b>\$2,000,000</b>

FEDERAL OBLIGATED FUNDS	\$0	\$0	\$0	\$0	\$0
STATE OBLIGATED FUNDS	\$0	\$190,000	\$1,810,000	\$0	\$2,000,000
OTHER OBLIGATED FUNDS	\$0	\$0	\$0	\$0	\$0
IN-KIND OBLIGATED FUNDS	\$0	\$0	\$0	\$0	\$0

**NOTES: ADD TO FY 24-27 TIP**



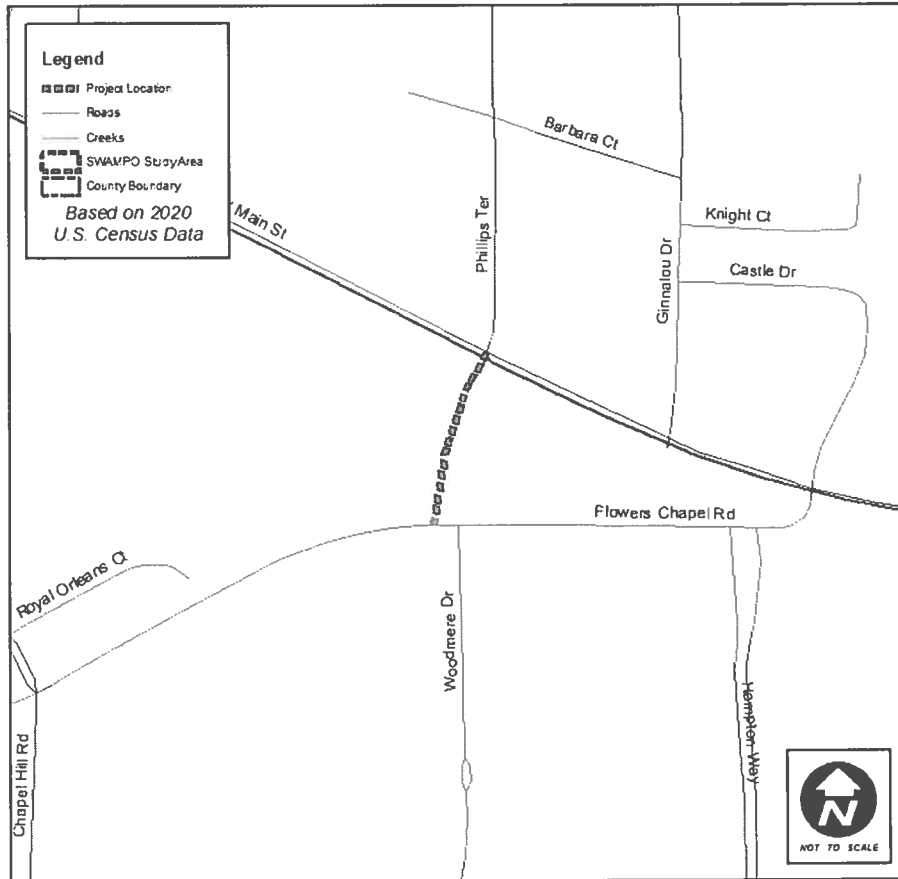
Source: Southeast Wiregrass MPO Staff

PROJECT U.S. 84 & FLOWERS CHAPEL ROAD INTERSECTION IMPROVEMENTS  
 PROJECT DESCRIPTION INTERSECTION IMPROVEMENTS  
 TYPE INTERSECTION IMPROVEMENTS  
 LENGTH (Miles) 0.00  
 FUNDING PROGRAM 2.4.12 OTHER FEDERAL AND STATE AID PROJECTS  
 PROJECT SPONSOR ALDOT

PROJECT NUMBER	SCOPE	FY 2024	FY 2025	FY 2026	FY 2027	TOTAL
#15 100079777	PE	\$0	\$20,000	\$0	\$0	\$20,000
#15 100080249	CN	\$0	\$0	\$0	\$1,980,000	\$1,980,000
ATRP2-35-2025-181						
<b>TOTAL COST</b>		<b>\$0</b>	<b>\$20,000</b>	<b>\$0</b>	<b>\$1,980,000</b>	<b>\$2,000,000</b>

FEDERAL OBLIGATED FUNDS	\$0	\$0	\$0	\$0	\$0
STATE OBLIGATED FUNDS	\$0	\$20,000	\$0	\$1,980,000	\$2,000,000
OTHER OBLIGATED FUNDS	\$0	\$0	\$0	\$0	\$0
IN-KIND OBLIGATED FUNDS	\$0	\$0	\$0	\$0	\$0

NOTES: ADD TO FY 24-27 TIP



Source: Southeast Wiregrass MPO Staff

**RESOLUTION NO. 04-25**  
**HUNTSVILLE AREA METROPOLITAN PLANNING ORGANIZATION**  
**AMENDING THE FY 2024-2027 TRANSPORTATION IMPROVEMENT PROGRAM**

**WHEREAS**, the Huntsville Area Metropolitan Planning Organization (MPO) is the organization designated by the Governor of the State of Alabama as being responsible, together with the State of Alabama, for implementing the applicable provisions of amended 23 USC 134 and 135 (as amended by Infrastructure Investment and Jobs Act, Sections 11201, November 2021); 42 USC 126, 2000d-1, 7401; 23 CFR Parts 450 and 500; 40 CFR Parts 51 and 93; and

**WHEREAS**, Title 23 CFR 450.324 requires that transportation projects in urbanized areas funded by the Federal Highway Administration and the Federal Transit Administration be included in a Transportation Improvement Program (TIP) and adopted by vote of the Huntsville Area Metropolitan Planning Organization (MPO); and

**WHEREAS**, is consistent with the declaration of these provisions, the Huntsville Area Metropolitan Planning Organization Staff, in cooperation with the Alabama Department of Transportation (ALDOT), has prepared and adopted the FY 2024-2027 Transportation Improvement Program (TIP); and

**WHEREAS**, the MPO has prepared and adopted the FY 2024-2027 Transportation Improvement Program (TIP), and it is included in the approved Statewide Transportation Improvement Program (STIP) 2024; and

**WHEREAS**, ALDOT has directed the Huntsville Area MPO to add projects #100080217 (CN) and #100079768 (PE) to the Other State and Federal Aid Projects section of the FY 2024-2027 TIP.

**NOW THEREFORE, BE IT RESOLVED** that the Huntsville Area MPO hereby amends the Other State and Federal Aid Projects Section of the FY 2024-2027 TIP to add projects #100080217 (CN) and #100079768 (PE) for CONSTRUCTION OF ALABAMA “GREEN T” INTERSECTION AT SR-2 (US-72) FOR THE REALIGNMENT OF LITTLE COVE ROAD; INCLUDING LEFT/RIGHT TURN LANES ON SR-2 (US-72) & A NEW TRAFFIC SIGNAL, as further described below:


Alabama Green T Intersection at SR-2 (US-72) & Realignment of Little Cove Road; to Include Turn Lanes and New Signal			
	Project Number	Scope	Cost Estimate
#15	100079768	(PE)	\$ 20,000.00
#15	100080217	(CN)	\$1,980,000.00
	<b>TOTAL</b>		<b>\$2,000,000.00</b>

Adopted, this the 19th day of March 2025

  
\_\_\_\_\_  
Chairman, Metropolitan Planning Organization

  
\_\_\_\_\_  
Vice Chairman, Metropolitan Planning Organization

ATTEST:

 Date 3.19.2025

**RESOLUTION NO. 05-25**  
**HUNTSVILLE AREA METROPOLITAN PLANNING ORGANIZATION**  
**AMENDING THE FY 2024-2027 TRANSPORTATION IMPROVEMENT PROGRAM**

**WHEREAS**, the Huntsville Area Metropolitan Planning Organization (MPO) is the organization designated by the Governor of the State of Alabama as being responsible, together with the State of Alabama, for implementing the applicable provisions of amended 23 USC 134 and 135 (as amended by Infrastructure Investment and Jobs Act, Sections 11201, November 2021); 42 USC 126, 2000d-1, 7401; 23 CFR Parts 450 and 500; 40 CFR Parts 51 and 93; and

**WHEREAS**, Title 23 CFR 450.324 requires that transportation projects in urbanized areas funded by the Federal Highway Administration and the Federal Transit Administration be included in a Transportation Improvement Program (TIP) and adopted by vote of the Huntsville Area Metropolitan Planning Organization (MPO); and

**WHEREAS**, is consistent with the declaration of these provisions, the Huntsville Area Metropolitan Planning Organization Staff, in cooperation with the Alabama Department of Transportation (ALDOT), has prepared and adopted the FY 2024-2027 Transportation Improvement Program (TIP); and

**WHEREAS**, the MPO has prepared and adopted the FY 2024-2027 Transportation Improvement Program (TIP), and it is included in the approved Statewide Transportation Improvement Program (STIP) 2024; and

**WHEREAS**, ALDOT has directed the Huntsville Area MPO to add projects #100080243 (CN) and #100079791 (PE) in the Other State and Federal Aid Projects section of the FY 2024-2027 TIP.

**NOW THEREFORE, BE IT RESOLVED** that the Huntsville Area MPO hereby amends the Other State and Federal Aid Projects Section of the FY 2024-2027 TIP to add projects #100080243 (CN) and #100079791 (PE) for INTERSECTION IMPROVEMENTS AT SR-53 AND PINEDALE ROAD, INCLUDING LEFT TURN LANES, as further described below:

<b>Intersection Improvement at SR-53 and Pinedale Road, Including Left Turn Lanes</b>			
<b>Project Number</b>	<b>Scope</b>	<b>Cost Estimate</b>	<b>Target Start Date</b>
#15 100079791	(PE)	\$ 90,000.00	4/1/2025
#15 100080243	(CN)	\$1,254,348.00	12/5/2025
<b>TOTAL</b>		<b>\$1,344,348.00</b>	

Adopted, this the 19th day of March 2025

  
\_\_\_\_\_  
Chairman, Metropolitan Planning Organization

  
\_\_\_\_\_  
Vice Chairman, Metropolitan Planning Organization

ATTEST:

 Date 3.19.2025

**RESOLUTION 24-022**

**MOBILE AREA TRANSPORTATION STUDY (MATS)  
METROPOLITAN PLANNING ORGANIZATION (MPO)**

**Amending the FY 2024-2027 Transportation Improvement Program**

**WHEREAS**, the Mobile Area Transportation Study (MATS) Metropolitan Planning Organization (MPO) is the organization designated by the Governor of the State of Alabama as being responsible, together with the State of Alabama, for implementing the applicable provisions of 23 USC 134 and 135 (amended by the Infrastructure Investment Jobs Act (IIJA) Sections 1201 and 1202, December, 2015); 42 USC 2000d, 7401; 49 USC 5303, 5304; 23 CFR Parts 450 and 500; 40 CFR Parts 51 and 93; and,

**WHEREAS**, 23 CFR 450 requires that transportation projects in urbanized areas funded by the Federal Highway Administration and the Federal Transit Administration be included in a Transportation Improvement Program (TIP Study (MATS) Metropolitan Planning Organization; and

**WHEREAS**, consistent with the criteria enumerated therein, the MATS MPO did adopt on August 9<sup>th</sup>, 2023, a FY 2024 – 2027 Transportation Improvement Program which details funding for proposed transportation projects in the MATS area; and,

**WHEREAS**, since that time, the Technical Coordinating Committee/Citizens Advisory Committee (TCC/CAC) of the Mobile MPO, in coordination with the Federal Highway Administration, Federal Transit Administration, and the Alabama Department of Transportation, has requested the following amendments to the FY 2024 – 2027 Transportation Improvement Program, adding the following project:


	<u>STP Mobile Attributable Congestion Management Process Funds</u>	<u>Total Funding</u>
#15	100079207 (PE); Traffic Signal Upgrades at Signalized Intersections on State and Local Routes Throughout Mobile County; Information about specific locations will be provided upon request; <del>2/1/2025</del> 4/1/25	\$100,000.00
#15	100079208 (CN); Traffic Signal Upgrades at Signalized Intersections on State and Local Routes Throughout Mobile County; Information about specific locations will be provided upon request; 9/26/2025	\$601,415.00

**WHEREAS**, the Mobile MPO believes that the amendments/administrative modification listed above will support the performance targets established by the State of Alabama and supported by the Mobile MPO; now

**THEREFORE, BE IT RESOLVED** that after review and evaluation, the MATS Metropolitan Planning Organization in session this 24<sup>th</sup> day of July, 2024, does hereby amend the FY 2024 – 2027 Transportation Improvement Program as summarized above.

ATTEST:

  
Chairman, TCCC

  
Chairman, MPO

TIP Project Number: P-4 Sponsor: City of Prattville State Project Code: 1000 77719  
 1000 77720

Functional Classification: Local Road/Non-Functionally Classified

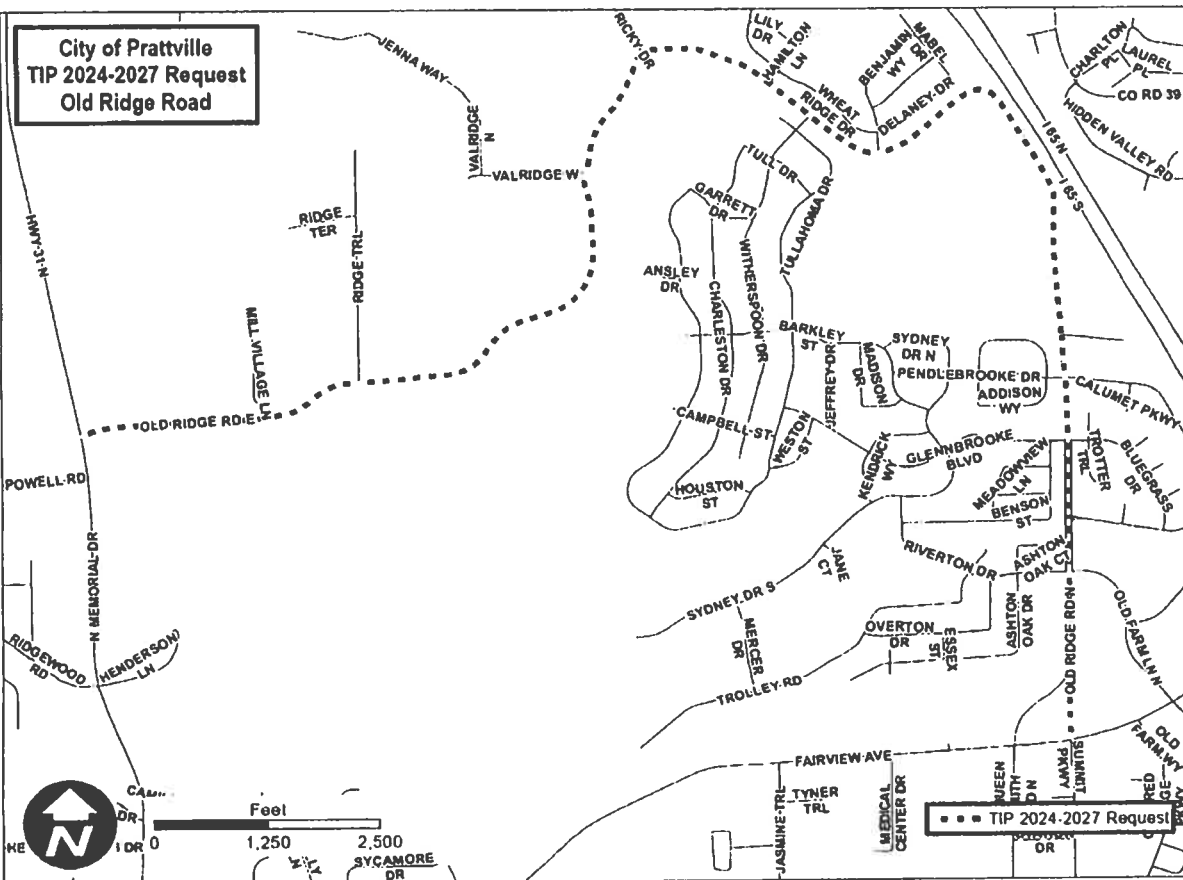
Project Description: Resurface, widen, drainage and traffic stripe Old Ridge Road from Fairview Ave to US-31/North Memorial Drive

Distance: 4.09 miles

Funding Source: Surface Transportation Program Maintenance Funds (STPMN)

FEDERAL PROJECT CODE:	PROJECT SCOPE:	PROJECT START DATE:	FISCAL YEAR:	FEDERAL FUNDS:	LOCAL MATCH:	TOTAL FUNDS:
#15 100077719 STPMN	PE	2/1/24	2024	\$211,098	\$52,774	\$263,822
100077720 STPMN	CN	11/1/25	2025	\$2,427,378	\$606,844	\$3,034,222
#15				<b>TOTAL = \$2,638,476</b>	<b>\$659,618</b>	<b>\$3,298,044</b>

DELETE PROJECT FROM CONSTRAINT TABLE AND MOVE FUNDS INTO NEW PROJECTS



TIP Project Number: **P-5-AM** Sponsor: **City of Prattville** State Project Code: **100080310**  
**100080313**

Functional Classification: **Minor Arterial**

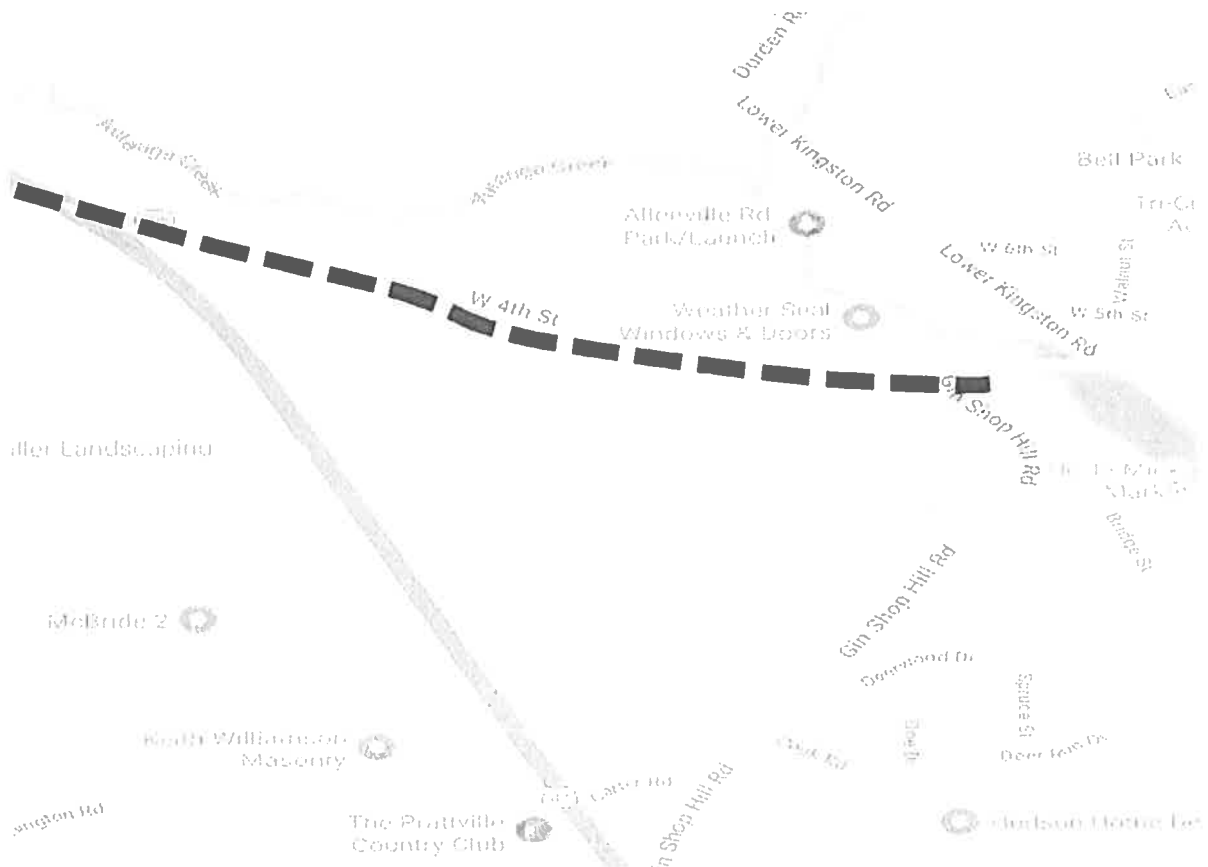
Project Description: **Resurface and traffic stripe West 4<sup>th</sup> Street from 475 Feet east of Gin Shop Hill Road to US-82**

Distance: **1.12 miles**

Funding Source: **Surface Transportation Program Maintenance Funds (STPMN)**

	FEDERAL PROJECT CODE:	PROJECT SCOPE:	PROJECT START DATE:	FISCAL YEAR:	FEDERAL FUNDS:	LOCAL MATCH:	TOTAL FUNDS:
#15	100080310	STPMN PE	4/1/25	2025	\$ 42,960	\$ 10,740	\$ 53,700
#15	100080313	STPMN CN	9/1/25	2025	\$ 494,164	\$ 123,541	\$ 617,705
				<b>TOTAL =</b>	<b>\$ 537,124</b>	<b>\$ 134,281</b>	<b>\$ 671,405</b>

**NEW PROJECT**



TIP Project Number: **P-6-AM** Sponsor: **City of Prattville** State Project Code: **100080312**  
~~100080312~~  
 100080315

Functional Classification: **Major Collector**

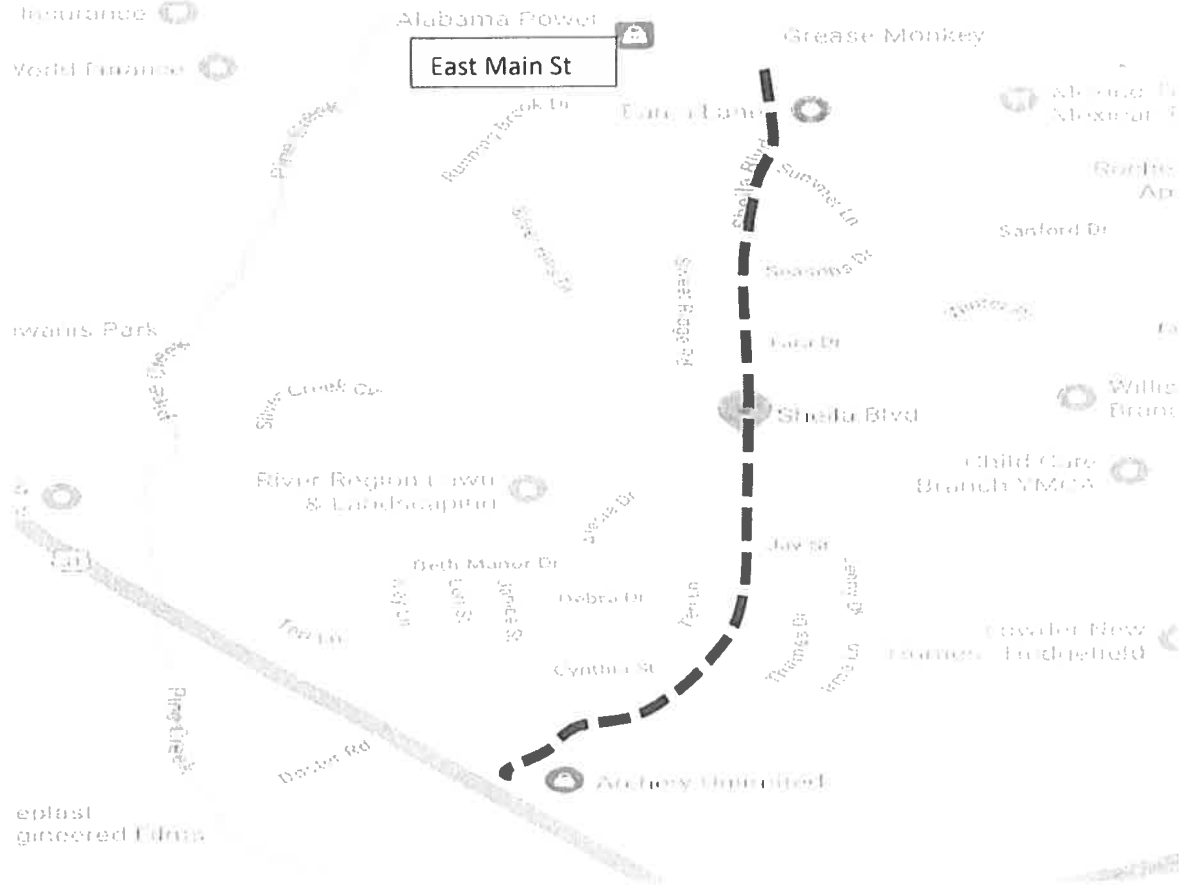
Project Description: **Plane, resurface and traffic stripe Sheila Blvd from East Main Street to US-31/North Memorial Drive**

Distance: **1.31 miles**

Funding Source: **Surface Transportation Program Maintenance Funds (STPMN)**

FEDERAL PROJECT CODE:	PROJECT SCOPE:	PROJECT START DATE:	FISCAL YEAR:	FEDERAL FUNDS:	LOCAL MATCH:	TOTAL FUNDS:
#15 100080312	STPMN PE	4/1/25	2025	\$ 79,760	\$ 19,940	\$ 99,700
100080315	STPMN CN	9/1/25	2025	\$ 917,424	\$ 229,356	\$1,146,780
#15				<b>TOTAL = \$ 997,184</b>	<b>\$ 249,296</b>	<b>\$1,246,480</b>

**NEW PROJECT**



TIP Project Number: **ST-18-AM** Sponsor: **State of Alabama** State Project Code: **100079444**  
**100079445**

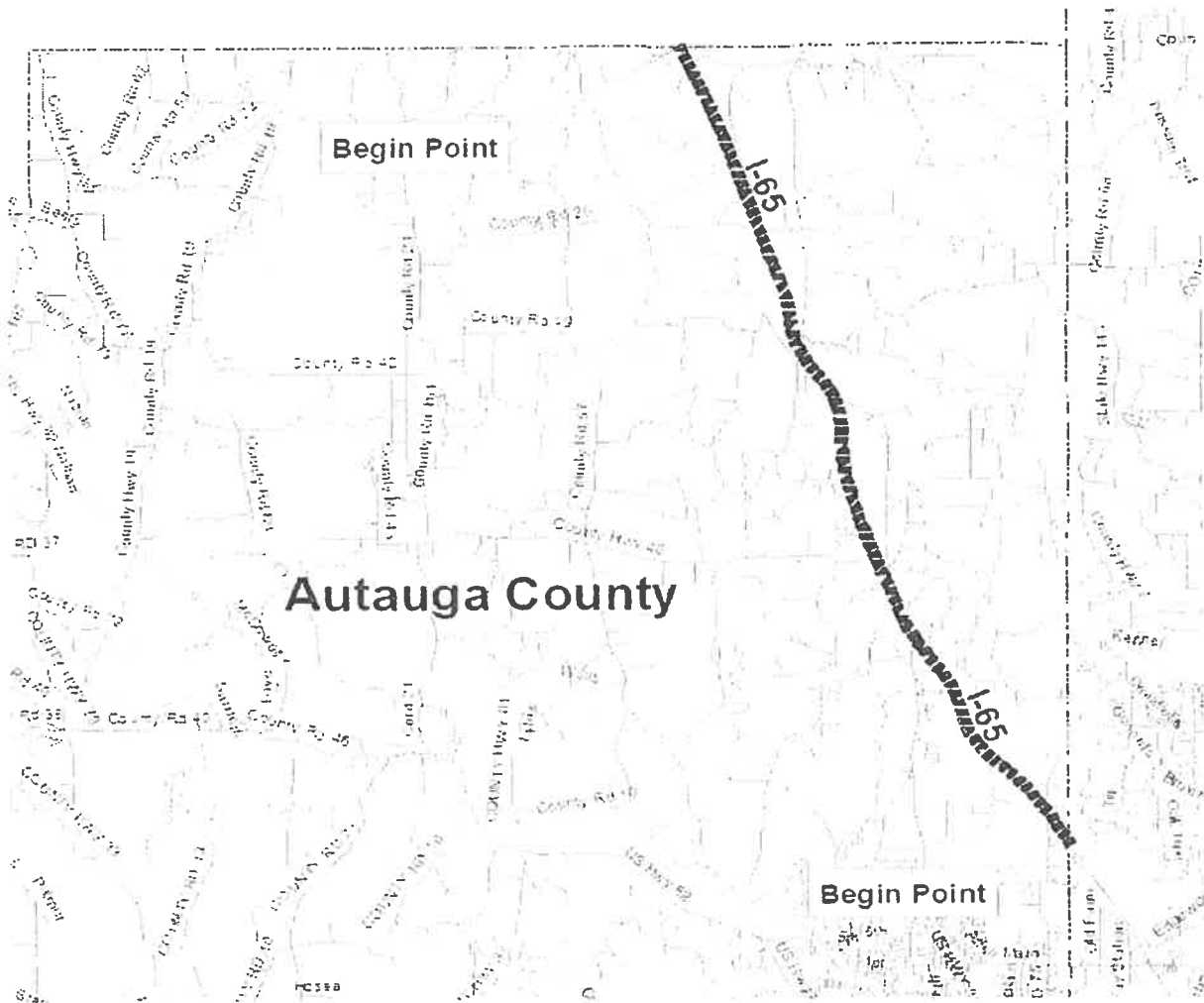
Functional Classification: **Interstate**

Project Description: **Installation of ITS to Support TSMO on I-65 in Autauga County**

Distance: **16.48 miles**

Funding Source: **National Highway Funds (NH)/Carbon Reduction (CR)**

FEDERAL PROJECT CODE:	PROJECT SCOPE:	PROJECT START DATE:	FISCAL YEAR:	FEDERAL FUNDS:	STATE MATCH:	TOTAL FUNDS:
#15 100079444	NH/CR	PE 4/1/25	2025	\$181,800	\$20,200	\$202,000
100079445	NH/CR	CN 11/7/25	2026	<u>\$4,498,641</u>	<u>\$499,849</u>	<u>\$4,998,490</u>
#15				<u>\$4,680,441</u>	<u>\$520,049</u>	<u>\$5,200,490</u>



TIP Project Number: **ST-19-AM** Sponsor: **State of Alabama** State Project Code: **100079137**

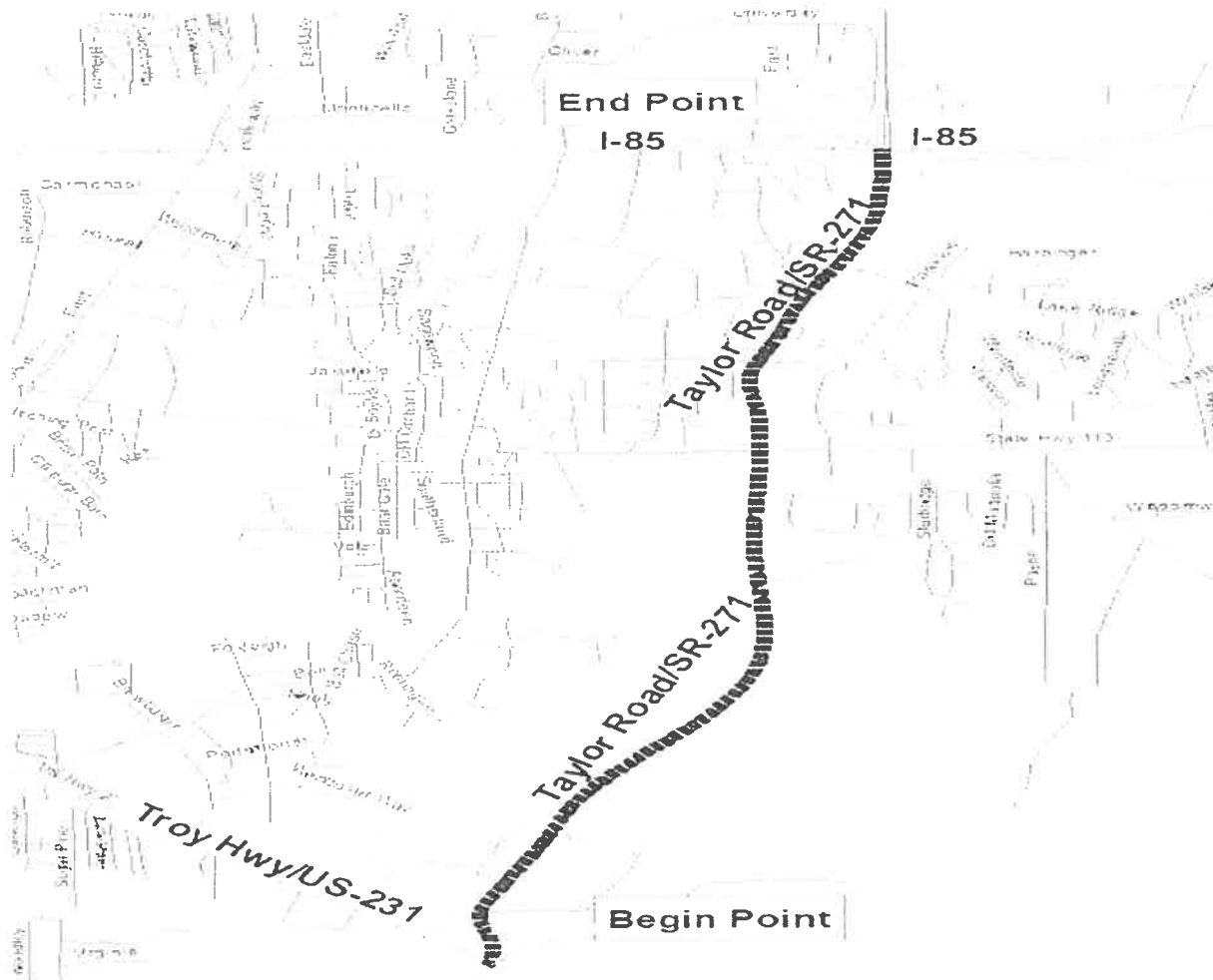
Functional Classification: **Principal Arterial**

Project Description: **Traffic and Hydraulic Analysis on SR-271/Taylor Road from SR-53/Troy Hwy to I-85**


Distance: **4.9 miles**

Funding Source: **National Highway Funds (NH)**

FEDERAL PROJECT CODE:	PROJECT SCOPE:	PROJECT START DATE:	FISCAL YEAR:	FEDERAL FUNDS:	STATE MATCH:	TOTAL FUNDS:
#15 100079137NH	SP	4/1/25	2025	\$202,000	\$50,500	\$252,500




ADOPTED THIS THE 20<sup>th</sup> DAY OF MARCH, 2025



---

Mr. Charles Jimright, MPO Chairman

ATTEST:



---

Mr. Robert Smith, Planning Director/MPO Secretary

RES-9-2024-2027 – 9<sup>TH</sup> FOR FY-2024-2027 TIP

**100078617 – Resurface Mullins Road from CR-430 to CR-430**

**PROJECT DESCRIPTION:** Resurface

#15

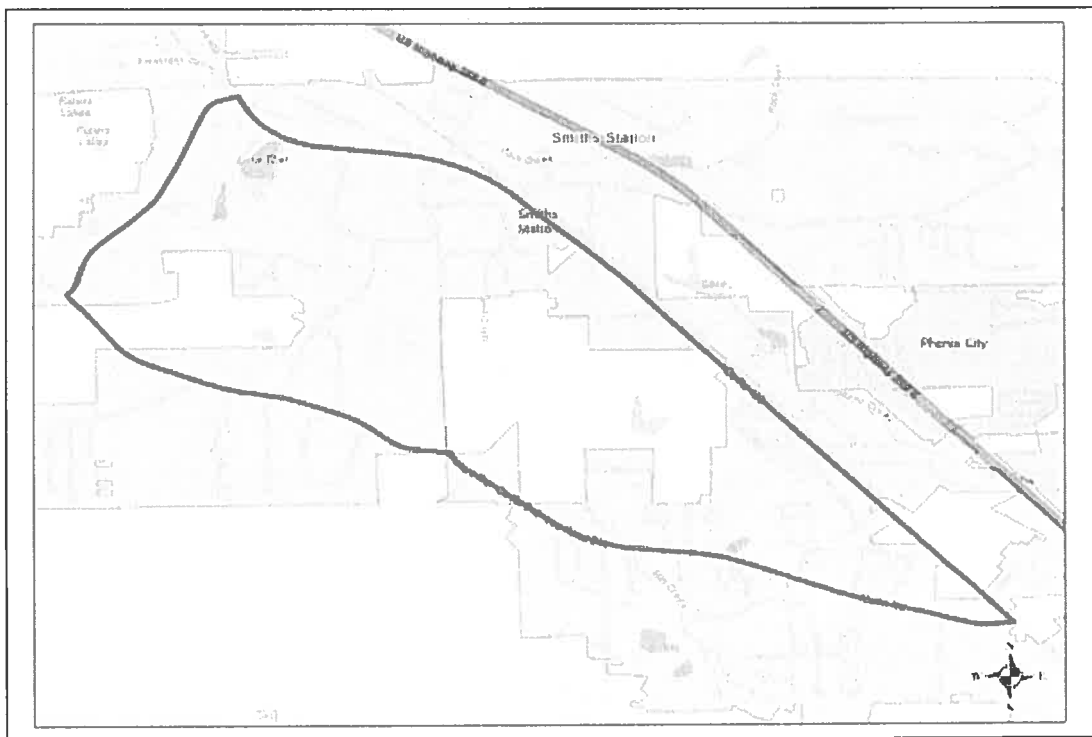


<b>Project #:</b>	<b>Project Length (MI):</b>		<b>County/City:</b>
<b>P.L.#:</b> 100078617	<b>Existing Lanes:</b>		<b>SPONSOR:</b> Smiths Station
<b>TIP #:</b>	<b>Proposed Lanes:</b>		<b>CONG DIST:</b>
<b>Funding Code:</b>			<b>DOT DIST:</b>
<b>Funding:</b>	<b>State/US #:</b>		<b>Local RD#</b>

*PM1 (Safety) and PM2 (Pavement), PM3 performance measures are associated with this project.*

<b>Project Phase</b>	<b>\$ Source</b>	<b>FY 24</b>	<b>FY 25</b>	<b>FY 26</b>	<b>FY 27</b>	<b>Total</b>			
<i>Preliminary Eng.</i>		\$0	\$0	\$0	\$0	\$0			
<i>Right-of-Way</i>		\$0	\$0	\$0	\$0	\$0			
<i>Construction</i>	Fed/Local	\$1,577	\$0	\$0	\$0	\$1,577			
<b>Project Cost</b>		<b>\$1,577</b>	<b>\$0</b>	<b>\$0</b>	<b>\$0</b>	<b>\$1,577</b>			
<i>Federal Cost</i>		\$1,262	\$0	\$0	\$0	\$1,262			
<i>State Cost</i>		\$0	\$0	\$0	\$0	\$0			
<i>Other Cost</i>		\$315	\$0	\$0	\$0	\$315			

**Comments:** CST - \$1,577,532.85 (\$1,262,026.28 Fed & \$315,506.57 Local)



**RESOLUTION 25-02**

**Shoals Area Metropolitan Planning Organization  
Amending the FY 2024-2027 Transportation Improvement Program**

**WHEREAS**, the Northwest Alabama Council of Local Governments (NACOLG) is the organization designated by the Governor of the State of Alabama as recipient of Shoals Urbanized Area planning funds for the Shoals Area Metropolitan Planning Organization (MPO), and who is responsible, together with the State of Alabama, for implementing the applicable provisions of 23 USC 134 and 135 (amended by the FAST Act, Sections 1201 and 1202, December 2015); 42 USC 2000d-1, 7401; 23 CFR 450 and 500; 40 CFR 51 and 93; and

**WHEREAS**, the U. S. Department of Transportation requires that transportation projects in the urbanized area be included in a Transportation Improvement Program and adopted by the Shoals Area Metropolitan Planning Organization (MPO); and

**WHEREAS**, consistent with the declaration of these provisions, the Northwest Alabama Council of Local Governments (NACOLG) and Shoals Area MPO Planning Staff in cooperation with the Alabama Department of Transportation has amended the Transportation Improvement Program (TIP) to include the following:

#15 Project : 100065046 ( RW )  
Federal aid number : STPSU 3916  
County : LAUDERDALE  
Project Description : WEST COLLEGE STREET FROM INTERSECTION WITH WEST MOBILE STREET TO SR-20 SAVANNAH HIGHWAY WITH BRIDGE AND APPROACHES OVER CYPRESS CREEK  
Old Target start date : October 01, 2030  
New Target start date : August 01, 2027

**THEREFORE, BE IT RESOLVED** by the Shoals Area Metropolitan Planning Organization (MPO) that the same does hereby adopt the amendments to the Transportation Improvement Program (TIP).

**ADOPTED THIS 3<sup>rd</sup> DAY OF DECEMBER 2024**

SIGNED:   
Joe Hackworth, Chairman  
Metropolitan Planning Organization

ATTEST:  
  
Secretary, Shoals Area MPO

**RESOLUTION 25-03**

**Shoals Area Metropolitan Planning Organization  
Amending the FY 2024-2027 Transportation Improvement Program**

**WHEREAS**, the Northwest Alabama Council of Local Governments (NACOLG) is the organization designated by the Governor of the State of Alabama as recipient of Shoals Urbanized Area planning funds for the Shoals Area Metropolitan Planning Organization (MPO), and who is responsible, together with the State of Alabama, for implementing the applicable provisions of 23 USC 134 and 135 (amended by the FAST Act, Sections 1201 and 1202, December 2015); 42 USC 2000d-1, 7401; 23 CFR 450 and 500; 40 CFR 51 and 93; and

**WHEREAS**, the U. S. Department of Transportation requires that transportation projects in the urbanized area be included in a Transportation Improvement Program and adopted by the Shoals Area Metropolitan Planning Organization (MPO); and


**WHEREAS**, consistent with the declaration of these provisions, the Northwest Alabama Council of Local Governments (NACOLG) and Shoals Area MPO Planning Staff in cooperation with the Alabama Department of Transportation has amended the Transportation Improvement Program (TIP) to include the following:

#15 Project : 100065047 ( CN )  
Federal aid number : STPSU 3916  
County : LAUDERDALE  
Project Description : WEST COLLEGE STREET FROM INTERSECTION WITH WEST MOBILE STREET TO SR-20 SAVANNAH HIGHWAY WITH BRIDGE AND APPROACHES OVER CYPRESS CREEK  
Old Target start date : January 26, 2035  
New Target start date : September 24, 2027

**THEREFORE, BE IT RESOLVED** by the Shoals Area Metropolitan Planning Organization (MPO) that the same does hereby adopt the amendments to the Transportation Improvement Program (TIP).

**ADOPTED THIS 3<sup>rd</sup> DAY OF DECEMBER 2024**

SIGNED:   
Joe Hackworth Chairman  
Metropolitan Planning Organization

ATTEST:  
  
Secretary, Shoals Area MPO

**RESOLUTION 25-12**

**Shoals Area Metropolitan Planning Organization  
Amending the FY 2024-2027 Transportation Improvement Program**

**WHEREAS**, the Northwest Alabama Council of Local Governments (NACOLG) is the organization designated by the Governor of the State of Alabama as recipient of Shoals Urbanized Area planning funds for the Shoals Area Metropolitan Planning Organization (MPO), and who is responsible, together with the State of Alabama, for implementing the applicable provisions of 23 USC 134 and 135 (amended by the FAST Act, Sections 1201 and 1202, December 2015); 42 USC 2000d-1, 7401; 23 CFR 450 and 500; 40 CFR 51 and 93; and


**WHEREAS**, the U. S. Department of Transportation requires that transportation projects in the urbanized area be included in a Transportation Improvement Program and adopted by the Shoals Area Metropolitan Planning Organization (MPO); and


**WHEREAS**, consistent with the declaration of these provisions, the Northwest Alabama Council of Local Governments (NACOLG) and Shoals Area MPO Planning Staff in cooperation with the Alabama Department of Transportation has amended the Transportation Improvement Program (TIP) to include the following:

#15  
Project : 100080234  
Federal aid number : STPSU 1726  
County : COLBERT Scope : PE  
Project Description : RESURFACING AND TRAFFIC STRIPING ON AVALON AVE FROM SR-2 (WOODWARD AVE) TO COX BLVD IN THE CITY OF MUSCLE SHOALS  
Urban Area : 255 SHOALS  
Target Start Date : 10/1/2025  
Engineers Estimate : \$20,995.00

**THEREFORE, BE IT RESOLVED** by the Shoals Area Metropolitan Planning Organization (MPO) that the same does hereby adopt the amendments to the Transportation Improvement Program (TIP).

**ADOPTED THIS 3<sup>rd</sup> DAY OF APRIL 2025**

SIGNED:   
Joe Hackworth, Chairman  
Metropolitan Planning Organization

ATTEST:  
  
Secretary, Shoals Area MPO

**RESOLUTION 25-13**

**Shoals Area Metropolitan Planning Organization  
Amending the FY 2024-2027 Transportation Improvement Program**

**WHEREAS**, the Northwest Alabama Council of Local Governments (NACOLG) is the organization designated by the Governor of the State of Alabama as recipient of Shoals Urbanized Area planning funds for the Shoals Area Metropolitan Planning Organization (MPO), and who is responsible, together with the State of Alabama, for implementing the applicable provisions of 23 USC 134 and 135 (amended by the FAST Act, Sections 1201 and 1202, December 2015); 42 USC 2000d-1, 7401; 23 CFR 450 and 500; 40 CFR 51 and 93; and

**WHEREAS**, the U. S. Department of Transportation requires that transportation projects in the urbanized area be included in a Transportation Improvement Program and adopted by the Shoals Area Metropolitan Planning Organization (MPO); and

**WHEREAS**, consistent with the declaration of these provisions, the Northwest Alabama Council of Local Governments (NACOLG) and Shoals Area MPO Planning Staff in cooperation with the Alabama Department of Transportation has amended the Transportation Improvement Program (TIP) to include the following:

Project : 100080235  
Federal aid number : STPSU 1726  
County : COLBERT  
Scope : CN  
Project Description : RESURFACING AND TRAFFIC STRIPING ON AVALON AVE FROM SR-2 (WOODWARD AVE) TO COX BLVD IN THE CITY OF MUSCLE SHOALS  
Urban Area : 255 SHOALS  
Target Start Date : 1/30/2026  
Engineers Estimate : \$440,923.00

#15

**THEREFORE, BE IT RESOLVED** by the Shoals Area Metropolitan Planning Organization (MPO) that the same does hereby adopt the amendments to the Transportation Improvement Program (TIP).

**ADOPTED THIS 3<sup>rd</sup> DAY OF APRIL 2025**

SIGNED:   
Joe Hackworth, Chairman  
Metropolitan Planning Organization

ATTEST:  
  
Secretary, Shoals Area MPO

**RESOLUTION 25-14**

**Shoals Area Metropolitan Planning Organization  
Amending the FY 2024-2027 Transportation Improvement Program**

**WHEREAS**, the Northwest Alabama Council of Local Governments (NACOLG) is the organization designated by the Governor of the State of Alabama as recipient of Shoals Urbanized Area planning funds for the Shoals Area Metropolitan Planning Organization (MPO), and who is responsible, together with the State of Alabama, for implementing the applicable provisions of 23 USC 134 and 135 (amended by the FAST Act, Sections 1201 and 1202, December 2015); 42 USC 2000d-1, 7401; 23 CFR 450 and 500; 40 CFR 51 and 93; and

**WHEREAS**, the U. S. Department of Transportation requires that transportation projects in the urbanized area be included in a Transportation Improvement Program and adopted by the Shoals Area Metropolitan Planning Organization (MPO); and

**WHEREAS**, consistent with the declaration of these provisions, the Northwest Alabama Council of Local Governments (NACOLG) and Shoals Area MPO Planning Staff in cooperation with the Alabama Department of Transportation has amended the Transportation Improvement Program (TIP) to include the following:

#15

Project : 100065045 ( PE )  
Federal aid number : STPSU 3916  
County : LAUDERDALE  
Project Description : WEST COLLEGE STREET FROM INTERSECTION WITH WEST MOBILE STREET TO SR-20 SAVANNAH HIGHWAY WITH BRIDGE AND APPROACHES OVER CYPRESS CREEK  
Old Delete Indicator :  
New Delete Indicator : D

**THEREFORE, BE IT RESOLVED** by the Shoals Area Metropolitan Planning Organization (MPO) that the same does hereby adopt the amendments to the Transportation Improvement Program (TIP).

**ADOPTED THIS 3<sup>rd</sup> DAY OF APRIL 2025**

SIGNED:   
Joe Hackworth, Chairman  
Metropolitan Planning Organization

ATTEST:   
Secretary, Shoals Area MPO

**RESOLUTION 25-15**

**Shoals Area Metropolitan Planning Organization  
Amending the FY 2024-2027 Transportation Improvement Program**

**WHEREAS**, the Northwest Alabama Council of Local Governments (NACOLG) is the organization designated by the Governor of the State of Alabama as recipient of Shoals Urbanized Area planning funds for the Shoals Area Metropolitan Planning Organization (MPO), and who is responsible, together with the State of Alabama, for implementing the applicable provisions of 23 USC 134 and 135 (amended by the FAST Act, Sections 1201 and 1202, December 2015); 42 USC 2000d-1, 7401; 23 CFR 450 and 500; 40 CFR 51 and 93; and

**WHEREAS**, the U. S. Department of Transportation requires that transportation projects in the urbanized area be included in a Transportation Improvement Program and adopted by the Shoals Area Metropolitan Planning Organization (MPO); and

**WHEREAS**, consistent with the declaration of these provisions, the Northwest Alabama Council of Local Governments (NACOLG) and Shoals Area MPO Planning Staff in cooperation with the Alabama Department of Transportation has amended the Transportation Improvement Program (TIP) to include the following:

Project : 100065027 ( CN )

Federal aid number : STPSU 1716

County : COLBERT

Project Description : IMPROVEMENTS TO MONTGOMERY AVENUE FROM 6TH STREET TO 12TH STREET AND 12TH STREET FROM MONTGOMERY AVENUE TO DOVER AVENUE

Old Delete Indicator :


New Delete Indicator : D

#15

**THEREFORE, BE IT RESOLVED** by the Shoals Area Metropolitan Planning Organization (MPO) that the same does hereby adopt the amendments to the Transportation Improvement Program (TIP).

**ADOPTED THIS 3<sup>rd</sup> DAY OF APRIL 2025**

SIGNED:   
Joe Hackworthy, Chairman  
Metropolitan Planning Organization

ATTEST:  
  
Secretary, Shoals Area MPO

**RESOLUTION 25-16**

**Shoals Area Metropolitan Planning Organization  
Amending the FY 2024-2027 Transportation Improvement Program**

**WHEREAS**, the Northwest Alabama Council of Local Governments (NACOLG) is the organization designated by the Governor of the State of Alabama as recipient of Shoals Urbanized Area planning funds for the Shoals Area Metropolitan Planning Organization (MPO), and who is responsible, together with the State of Alabama, for implementing the applicable provisions of 23 USC 134 and 135 (amended by the FAST Act, Sections 1201 and 1202, December 2015); 42 USC 2000d-1, 7401; 23 CFR 450 and 500; 40 CFR 51 and 93; and

**WHEREAS**, the U. S. Department of Transportation requires that transportation projects in the urbanized area be included in a Transportation Improvement Program and adopted by the Shoals Area Metropolitan Planning Organization (MPO); and


**WHEREAS**, consistent with the declaration of these provisions, the Northwest Alabama Council of Local Governments (NACOLG) and Shoals Area MPO Planning Staff in cooperation with the Alabama Department of Transportation has amended the Transportation Improvement Program (TIP) to include the following:

#15  
Project : 100065026 ( PE )  
Federal aid number : STPSU 1716  
County : COLBERT  
Project Description : IMPROVEMENTS TO MONTGOMERY AVENUE FROM 6TH STREET  
TO 12TH STREET AND 12TH STREET FROM MONTGOMERY AVENUE TO DOVER AVENUE  
Old Delete Indicator :  
New Delete Indicator : D

**THEREFORE, BE IT RESOLVED** by the Shoals Area Metropolitan Planning Organization (MPO) that the same does hereby adopt the amendments to the Transportation Improvement Program (TIP).

**ADOPTED THIS 3<sup>rd</sup> DAY OF APRIL 2025**

SIGNED:   
Joe Hackworth, Chairman  
Metropolitan Planning Organization

ATTEST:  
  
Secretary, Shoals Area MPO

**RESOLUTION 25-17**

**Shoals Area Metropolitan Planning Organization  
Amending the FY 2024-2027 Transportation Improvement Program**

**WHEREAS**, the Northwest Alabama Council of Local Governments (NACOLG) is the organization designated by the Governor of the State of Alabama as recipient of Shoals Urbanized Area planning funds for the Shoals Area Metropolitan Planning Organization (MPO), and who is responsible, together with the State of Alabama, for implementing the applicable provisions of 23 USC 134 and 135 (amended by the FAST Act, Sections 1201 and 1202, December 2015); 42 USC 2000d-1, 7401; 23 CFR 450 and 500; 40 CFR 51 and 93; and

**WHEREAS**, the U. S. Department of Transportation requires that transportation projects in the urbanized area be included in a Transportation Improvement Program and adopted by the Shoals Area Metropolitan Planning Organization (MPO); and

**WHEREAS**, consistent with the declaration of these provisions, the Northwest Alabama Council of Local Governments (NACOLG) and Shoals Area MPO Planning Staff in cooperation with the Alabama Department of Transportation has amended the Transportation Improvement Program (TIP) to include the following:

Project : 100080276  
Federal aid number : STPSU 1725  
County : COLBERT  
Scope : CN  
Project Description : RESURFACING AND TRAFFIC STRIPING ON 2ND ST FROM 1ST ST TO COX BOULEVARD IN THE CITY OF SHEFFIELD  
Urban Area : 255 SHOALS  
Target Start Date : 5/29/2026  
Engineers Estimate : \$257,419.00

#15

**THEREFORE, BE IT RESOLVED** by the Shoals Area Metropolitan Planning Organization (MPO) that the same does hereby adopt the amendments to the Transportation Improvement Program (TIP).

**ADOPTED THIS 3<sup>rd</sup> DAY OF APRIL 2025**

SIGNED:   
Joe Hackworth, Chairman  
Metropolitan Planning Organization

ATTEST:  
  
Secretary, Shoals Area MPO

**RESOLUTION 25-18**

**Shoals Area Metropolitan Planning Organization  
Amending the FY 2024-2027 Transportation Improvement Program**

**WHEREAS**, the Northwest Alabama Council of Local Governments (NACOLG) is the organization designated by the Governor of the State of Alabama as recipient of Shoals Urbanized Area planning funds for the Shoals Area Metropolitan Planning Organization (MPO), and who is responsible, together with the State of Alabama, for implementing the applicable provisions of 23 USC 134 and 135 (amended by the FAST Act, Sections 1201 and 1202, December 2015); 42 USC 2000d-1, 7401; 23 CFR 450 and 500; 40 CFR 51 and 93; and

**WHEREAS**, the U. S. Department of Transportation requires that transportation projects in the urbanized area be included in a Transportation Improvement Program and adopted by the Shoals Area Metropolitan Planning Organization (MPO); and

**WHEREAS**, consistent with the declaration of these provisions, the Northwest Alabama Council of Local Governments (NACOLG) and Shoals Area MPO Planning Staff in cooperation with the Alabama Department of Transportation has amended the Transportation Improvement Program (TIP) to include the following:

#15

Project : 100080275  
Federal aid number : STPSU 1725  
County : COLBERT  
Scope : PE  
Project Description : RESURFACING AND TRAFFIC STRIPING ON 2ND ST FROM 1ST ST TO COX BOULEVARD IN THE CITY OF SHEFFIELD  
Urban Area : 255 SHOALS  
Target Start Date : 11/1/2025  
Engineers Estimate : \$16,089.00

**THEREFORE, BE IT RESOLVED** by the Shoals Area Metropolitan Planning Organization (MPO) that the same does hereby adopt the amendments to the Transportation Improvement Program (TIP).

**ADOPTED THIS 3<sup>rd</sup> DAY OF APRIL 2025**

SIGNED:   
Joe Hackworth, Chairman  
Metropolitan Planning Organization

ATTEST:  
  
Secretary, Shoals Area MPO

**Tuscaloosa Area Metropolitan Planning Organization (MPO)**  
**Resolution MPO 2025-4**  
**Amending the**  
***FY 2024 - 2027 Transportation Improvement Program***

**WHEREAS**, the Tuscaloosa Area MPO is the organization designated by the Governor of the State of Alabama as being responsible, together with the State of Alabama, for implementing the applicable provisions of 23 USC 134 and 135 (amended by the Infrastructure Investment and Jobs Act, Sections 11201, November 2021) 42 USC 2000d-1, 7401; 23 CFR 450 and 500; 40 CFR 51 and 93; and

**WHEREAS**, the Tuscaloosa Area MPO adopted the *FY 2024 - 2027 Transportation Improvement Program* (TIP) in 2023; and


**WHEREAS**, in order to be eligible for federal funding, transportation projects are required to be in the TIP; and

**WHEREAS**, the Alabama Department of Transportation has determined that the following changes need to be made to the TIP:

- #15
1. **(Cost Increase)** 100075211 Additional Lanes and Bridge Replacement on SR-216 from Youngblood Parkway to the I-59 East Ramp of Exit 100 (Bin# 008904); CN; 11/7/25; Old Amount \$15,969,665  
New Amount \$19,892,098
  - #15 2. **(Cost Increase)** 100072882 Turn Lanes, Access Management, and Pedestrian Improvements at the Intersection of SR-6 (US-82, Mcfarland Blvd) and SR-13 (US-43); UT; 8/1/2025; Old Amount \$757,500  
New Amount \$2,012,500
  - #15  
MANUAL  
ADP 3. **(Cost Increase)** 100072883 Turn Lanes, Access Management, and Pedestrian Improvements at the Intersection of SR-6 (US-82, Mcfarland Blvd) and SR-13 (US-43); CN; 11/7/2025; Old Amount \$4,242,000  
New Amount \$9,423,810

**WHEREAS**, the Tuscaloosa Area MPO believes that the changes listed above will support the performance targets established by the State and supported by the MPO.

**THEREFORE, BE IT RESOLVED**, this 24th day of February 2025, that the Tuscaloosa Area MPO does hereby amend the *FY 2024 - 2027 Transportation Improvement Program* to include the listed changes.

  
MPO Chair

Attest:

  
Process Coordinator