



U.S. Department  
of Transportation  
**Federal Highway  
Administration**

**Alabama Division**

February 27, 2023

9500 Wynlakes Place  
Montgomery, AL 36117  
334-274-6350  
334-274-6352  
[Alabama.FHWA@dot.gov](mailto:Alabama.FHWA@dot.gov)

In Reply Refer To:  
HDA-AL

Mr. John R. Cooper  
Transportation Director  
Alabama Department of Transportation  
1409 Coliseum Blvd.  
Montgomery, AL 36110

Dear Mr. Cooper:

As part of the STIP amendment approval process, FHWA and FTA are required to issue a Federal Planning Finding at the time each STIP amendment is approved. The last Federal Planning Finding (FPF) was issued in conjunction with the approval of ALDOT's Fiscal Year 2020-2023 STIP. The planning processes carried out by ALDOT and the MPOs have not changed significantly since the last FPF was issued on September 17, 2019.

We have reviewed Amendment #47 to the Fiscal Year 2020-2023 STIP (submitted on February 17, 2023) and find that the projects are based on a planning process that substantially meet the requirements of Title 23, U.S.C. and 23 CFR 450, including compliance with provisions of Title VI of the 1964 Civil Rights Act. The amendment is approved.

Sincerely,

**AARON MICHAEL  
DAWSON**

Digitally signed by AARON  
MICHAEL DAWSON  
Date: 2023.02.27 14:23:33  
-06'00'

for: Mark D. Bartlett, P.E.  
Division Administrator

ecc:  
Courtney Roberts, FTA Region IV  
Joe Lister, ALDOT  
Michael Hora, ALDOT  
Sonya Baker, ALDOT  
Barrett Dees, ALDOT  
Tony Arrington, ALDOT  
Brian Fair, ALDOT



# ALABAMA DEPARTMENT OF TRANSPORTATION

1409 Coliseum Boulevard  
Montgomery, Alabama 36110



Telephone: (334) 242-6311 • Fax No.: (334) 262-8041

Kay Ivey  
Governor

John R. Cooper  
Transportation Director

February 17, 2023

Mr. Mark D. Bartlett  
Federal Highway Administration  
9500 Wynlakes Place  
Montgomery, Alabama 36117-8515

Dear Mr. Bartlett:

Re: STIP Amendment No. 47 (Highway Project)

Attached for your approval is an amendment to the Alabama Department of Transportation Statewide Transportation Improvement Program, (STIP) 2020-2023.

We are certifying that the transportation planning process being carried out by ALDOT is in accordance with all applicable requirements.

Our previous balance of the STIP 2020 in fiscal year 2023 was \$1,045,549,890.20.  
This will allow us to make the following amendments and have a balance of \$970,714,007.62.

A detailed project listing grouped by section with amending reason listed below.

Section one contains 41 projects that is being added to the STIP totaling \$70,376,075.73.

Section two contains 5 projects that are being deleted from the STIP totaling \$2,743,533.32.

The Auburn-Opelika, Birmingham, Dothan, Eastern Shore, Huntsville, Mobile, Montgomery and Tuscaloosa MPOs have amended their Transportation Improvement Programs (TIPs) to include necessary projects inside their urbanized area. The revision to their TIPs are attached.

Your approval of Amendment No. 47 of our STIP will be appreciated.

Yours very truly,

John R. Cooper  
Transportation Director

JRC/JHL/SRB/TMA

Attachments

cc: Joint Transportation Committee Chair  
Ms. Courtney Roberts, FTA  
Mr. Joe Lister, P.E.  
Mr. Michael Hora, P.E.  
Ms. Sonya Baker  
Mr. Barrett Dees, P.E.  
Mr. Ricky Love  
MPO and RPO

File

**NOTICE**

**Alabama Department of Transportation  
2020-2023  
Statewide Transportation Improvement Program (STIP)**

**Amendment No. 47**

**The Alabama Department of Transportation has submitted to the Federal Highway Administration and Federal Transit Administration an amendment to modify projects with the FY 2020-2023 Statewide Transportation Improvement Program which was approved October 2019.**

**This amendment is available for review during normal business hours at the following location:**

**Alabama Department of Transportation, E-101  
1409 Coliseum Boulevard  
Montgomery, AL 36110**

or visit the ALDOT's webpage at <https://www.dot.state.al.us>

<https://cpmsapps.dot.state.al.us/OfficeEngineer/Plan/Statewide>

**Written public comments will be received for a 21-day period from this publication's notice date.**

**John R. Cooper  
Transportation Director**

**HIGHWAY**

**ALABAMA DEPARTMENT OF TRANSPORTATION  
STATEWIDE TRANSPORTATION IMPROVEMENT PROGRAM  
AMENDMENT # 47**

DIV	PJ_REF_ID	SCOPE	COUNTY	DESCRIPTION	FEDERAL	STATE	OTHER	IN KIND	TOTAL	DATE	
<b>1. ADDED TO STIP</b>											
01	100076282	SP	AREAWIDE	TRANSPORTATION MANAGEMENT CENTER NORTH REGION FY 2023	Y600	\$370,269.19	\$92,567.30	\$0.00	\$0.00	\$462,836.49	5/1/2023
	CRPAA-NR23()			UNCLASSIFIED						LENGTH	0
						NATIONAL HWY SYSTEM: N					
						FUNCTIONAL CLASS: NOT APPLICABLE		URBAN AREA:			
03	100076283	SP	AREAWIDE	TRANSPORTATION MANAGEMENT CENTER EAST CENTRAL REGION FY 2023	Y600	\$2,606,254.86	\$651,563.71	\$0.00	\$0.00	\$3,257,818.57	5/1/2023
	CRPAA-NR23()			UNCLASSIFIED						LENGTH	0
						NATIONAL HWY SYSTEM: N					
						FUNCTIONAL CLASS: NOT APPLICABLE		URBAN AREA:			
05	100076284	SP	AREAWIDE	TRANSPORTATION MANAGEMENT CENTER WEST CENTRAL REGION FY 2023	Y600	\$503,484.12	\$125,871.03	\$0.00	\$0.00	\$629,355.15	5/1/2023
	CRPAA-NR23()			UNCLASSIFIED						LENGTH	0
						NATIONAL HWY SYSTEM: N					
						FUNCTIONAL CLASS: NOT APPLICABLE		URBAN AREA:			
06	100076285	SP	AREAWIDE	TRANSPORTATION MANAGEMENT CENTER SOUTHEAST REGION FY 2023	Y600	\$780,821.14	\$195,205.28	\$0.00	\$0.00	\$976,026.42	5/1/2023
	CRPAA-NR23()			UNCLASSIFIED						LENGTH	0
						NATIONAL HWY SYSTEM: N					
						FUNCTIONAL CLASS: NOT APPLICABLE		URBAN AREA:			
09	100076286	SP	AREAWIDE	TRANSPORTATION MANAGEMENT CENTER SOUTHWEST REGION FY 2023	Y600	\$929,226.16	\$232,306.54	\$0.00	\$0.00	\$1,161,532.70	5/1/2023
	CRPAA-NR23()			UNCLASSIFIED						LENGTH	0
						NATIONAL HWY SYSTEM: N					
						FUNCTIONAL CLASS: NOT APPLICABLE		URBAN AREA:			
06	100074849	CN	AUTAUGA	RESURFACE NORTH TAYLOR STREET, GOLSON STREET, LINE STREET, SOUTH WASHINGTON STREET, SWEET GUM STREET, DUTCH BEND STREET, AND PINE STREET RESURFACING		\$0.00	\$250,000.00	\$0.00	\$0.00	\$250,000.00	2/15/2023
	RALG-01-2022-093-()									LENGTH	0
						NATIONAL HWY SYSTEM: N					
						FUNCTIONAL CLASS: LOCAL		URBAN AREA:			
03	100069046	UT	BLOUNT	REPLACE BRIDGE AND APPROACHES ON SR-53 (US-231) OVER THE BLACKBURN FORK OF THE LITTLE WARRIOR RIVER BIN 002844 STR #53-5-3.3 BRIDGES AND APPROACHES	Y240	\$264,000.00	\$66,000.00	\$0.00	\$0.00	\$330,000.00	7/1/2023
	BR-0053(559)									LENGTH	0.1
						NATIONAL HWY SYSTEM: N					
						FUNCTIONAL CLASS: PRINCIPAL ARTERIAL		URBAN AREA:			
05	100076245	PE	CHILTON	BRIDGE REHABILITATION (BIN 006225) ON SR-22 OVER THE COOSA RIVER BRIDGE REHABILITATION	Y240	\$320,000.00	\$80,000.00	\$0.00	\$0.00	\$400,000.00	3/1/2023
	BR-0022(537)									LENGTH	0.17
						NATIONAL HWY SYSTEM: N					
						FUNCTIONAL CLASS: MINOR ARTERIAL		URBAN AREA:			

## HIGHWAY

ALABAMA DEPARTMENT OF TRANSPORTATION  
STATEWIDE TRANSPORTATION IMPROVEMENT PROGRAM  
AMENDMENT # 47

DIV	PJ_REF_ID	SCOPE	COUNTY	DESCRIPTION	FEDERAL	STATE	OTHER	IN KIND	TOTAL	DATE	
08	100074765	CN	CHOCTAW	BRIDGE REPLACEMENT ON TIMBERLANE ROAD OVER SPEAR CREEK (BIN 021649)	\$0.00	\$250,000.00	\$0.00	\$0.00	\$250,000.00	2/15/2023	
	RALG-12-2022-012-()			BRIDGE REPLACEMENT						LENGTH 0	
					NATIONAL HWY SYSTEM: N						
					FUNCTIONAL CLASS: MULTIPLE CLASSES			URBAN AREA:			
07	100070174	CN	DALE	BRIDGE REPLACEMENT ON SR-27 (BIN# 011639)	Z24E	\$535,348.48	\$133,837.12	\$0.00	\$0.00	\$669,185.60	7/28/2023
	BR-0027(517)			OVER DEAL CREEK						LENGTH 0.4	
				BRIDGE REPLACEMENT							
					NATIONAL HWY SYSTEM: N						
					FUNCTIONAL CLASS: MINOR ARTERIAL			URBAN AREA:			
06	100061670	CN	DALLAS	BRIDGE REPLACEMENT ON SR-14 AT BLUE GURTH SWAMP (BIN 1556 AND 1557)	Z240	\$6,302,338.26	\$1,575,584.57	\$0.00	\$0.00	\$7,877,922.83	8/25/2023
	BR-0014(545)			BRIDGE REPLACEMENT						LENGTH 0.681	
					NATIONAL HWY SYSTEM: N						
					FUNCTIONAL CLASS: MINOR ARTERIAL			URBAN AREA:			
06	100068984	UT	DALLAS	BRIDGE REPLACEMENT ON SR-14 AT BLUE GURTH SWAMP (BIN 1556 AND 1557)	Z240	\$160,000.00	\$40,000.00	\$0.00	\$0.00	\$200,000.00	3/1/2023
	BR-0014(545)			BRIDGE REPLACEMENT						LENGTH 0.261	
					NATIONAL HWY SYSTEM: N						
					FUNCTIONAL CLASS: MINOR ARTERIAL			URBAN AREA:			
01	100074797	CN	DEKALB	RESURFACING ON VALLEY HEAD SQUARE (ANDERSON STREET, COMMERCE AVENUE, WINSTON STREET, AND SULPHUR SPRINGS ROAD) AND CARMICHAEL ROAD		\$0.00	\$220,000.00	\$0.00	\$0.00	\$220,000.00	2/15/2023
	RALG-25-2022-498-()			RESURFACING						LENGTH 0	
					NATIONAL HWY SYSTEM: N						
					FUNCTIONAL CLASS: LOCAL			URBAN AREA:			
01	100075682	RW	DEKALB	ADDITION OF LEFT TURN LANES ON SR-75 FROM LEDBETTER LANE TO SCOTT AVENUE	Y240	\$360,000.00	\$90,000.00	\$0.00	\$0.00	\$450,000.00	7/1/2023
	STPAA-0075(543)			TURN LANES						LENGTH 0.584	
					NATIONAL HWY SYSTEM: N						
					FUNCTIONAL CLASS: MINOR ARTERIAL			URBAN AREA:			
09	100074662	CN	ESCAMBIA	RESURFACING AND DRAINAGE IMPROVEMENTS ON HILLVIEW DRIVE, TITI STREET, COLLEGE STREET, AND ALLEY 5		\$0.00	\$250,000.00	\$0.00	\$0.00	\$250,000.00	2/15/2023
	RALG-27-2022-210-()			RESURFACING						LENGTH 0.81	
					NATIONAL HWY SYSTEM: N						
					FUNCTIONAL CLASS: LOCAL			URBAN AREA:			
02	100076302	CN	LIMESTONE	WIDENING AND ADDING TURN LANES ON SR-127 FROM BOB JONES PARKWAY TO UPPER FORT HAMPTON ROAD TO BENEFIT ELKMONT ELEMENTARY SCHOOL	Y240	\$1,200,000.00	\$300,000.00	\$0.00	\$0.00	\$1,500,000.00	5/15/2023
	STPAA-0127()			ROADWAY WIDENING						LENGTH 0.56	
					NATIONAL HWY SYSTEM: N						
					FUNCTIONAL CLASS: MINOR ARTERIAL			URBAN AREA:			



ALABAMA DEPARTMENT OF TRANSPORTATION  
STATEWIDE TRANSPORTATION IMPROVEMENT PROGRAM  
AMENDMENT # 47

# HIGHWAY

DIV	PJ_REF_ID	SCOPE	COUNTY	DESCRIPTION	FEDERAL	STATE	OTHER	IN KIND	TOTAL	DATE	
07	100075890	CN	HOUSTON	RESURFACING ON NORTH PARK AVENUE FROM MONTGOMERY HIGHWAY TO WEST MAIN STREET	Y236	\$372,000.00	\$0.00	\$93,000.00	\$0.00	\$465,000.00	7/28/2023
	STPSU-3523()			RESURFACING							LENGTH 0
						NATIONAL HWY SYSTEM: N					
						FUNCTIONAL CLASS: MINOR ARTERIAL		URBAN AREA: DOTHAN			
09	100076189	PE	BALDWIN	EASTERN SHORE TRAIL EXPANSION ALONG SR-42 (US-98) IN BALDWIN COUNTY FROM THE EAST SIDE OF THE FISH RIVER BRIDGE TO PLEASANT VIEW LANE	Y928	\$60,000.00	\$0.00	\$15,000.00	\$0.00	\$75,000.00	3/1/2023
	DEMO-0223()			UNCLASSIFIED							LENGTH 0
						NATIONAL HWY SYSTEM: Y					
						FUNCTIONAL CLASS: PRINCIPAL ARTERIAL		STUDY AREA: EASTERN SHORE			
09	100076263	PE	BALDWIN	CULVERT REPAIR AND EXTENSION (BIN 9719) OVER FLY CREEK ON SR-42 (US-98)	Y001	\$320,000.00	\$80,000.00	\$0.00	\$0.00	\$400,000.00	3/1/2023
	BR-0042()			BRIDGE WIDENING							LENGTH 0
						NATIONAL HWY SYSTEM: Y					
						FUNCTIONAL CLASS: PRINCIPAL ARTERIAL		URBAN AREA: EASTERN SHORE			
09	100076264	CN	BALDWIN	CULVERT REPAIR AND EXTENSION (BIN 9719) OVER FLY CREEK ON SR-42 (US-98)	Y001	\$2,400,000.00	\$600,000.00	\$0.00	\$0.00	\$3,000,000.00	9/29/2023
	BR-0042()			BRIDGE WIDENING							LENGTH 0
						NATIONAL HWY SYSTEM: Y					
						FUNCTIONAL CLASS: PRINCIPAL ARTERIAL		URBAN AREA: EASTERN SHORE			
09	100076265	UT	BALDWIN	CULVERT REPAIR AND EXTENSION (BIN 9719) OVER FLY CREEK ON SR-42 (US-98)	Y001	\$400,000.00	\$100,000.00	\$0.00	\$0.00	\$500,000.00	6/1/2023
	BR-0042()			BRIDGE WIDENING							LENGTH 0
						NATIONAL HWY SYSTEM: Y					
						FUNCTIONAL CLASS: PRINCIPAL ARTERIAL		URBAN AREA: EASTERN SHORE			
01	100004926	CN	MADISON	ADDITIONAL LANES ON SR-1 (MEMORIAL PARKWAY) FROM 0.31 MI S OF CR-75 (MASTIN LAKE RD) TO CR-65 (WINCHESTER RD) INCLUDING AN OVERPASS AT CR-75 AND ACCESS IMPROVEMENTS TO CR-65	Y001	\$38,372,226.29	\$9,593,056.57	\$0.00	\$0.00	\$47,965,282.86	4/7/2023
	NH-0001(610)			ADDITIONAL ROADWAY LANES							LENGTH 0.629
						NATIONAL HWY SYSTEM: Y					
						FUNCTIONAL CLASS: PRINCIPAL ARTERIAL-FRE		URBAN AREA: HUNTSVILLE			
09	100075915	PE	MOBILE	EXTEND WESTBOUND BRIDGE ON SR-42 (US-98) OVER BIG CREEK BIN # 018684	Y001	\$440,000.00	\$110,000.00	\$0.00	\$0.00	\$550,000.00	3/1/2023
	NHF-0042()			BRIDGE							LENGTH 0
						NATIONAL HWY SYSTEM: Y					
						FUNCTIONAL CLASS: PRINCIPAL ARTERIAL		STUDY AREA: MOBILE			
09	100076373	SP	MOBILE	SEGWAYS FOR PRICHARD POLICE DEPARTMENT	Y601	\$62,400.00	\$0.00	\$15,600.00	\$0.00	\$78,000.00	3/1/2023
	CRPMB-4923()			UNCLASSIFIED							LENGTH 0
						NATIONAL HWY SYSTEM: N					
						FUNCTIONAL CLASS: NOT APPLICABLE		URBAN AREA: MOBILE			

# HIGHWAY

## ALABAMA DEPARTMENT OF TRANSPORTATION STATEWIDE TRANSPORTATION IMPROVEMENT PROGRAM AMENDMENT # 47

DIV	PJ_REF_ID	SCOPE	COUNTY	DESCRIPTION	FEDERAL	STATE	OTHER	IN KIND	TOTAL	DATE	
06	100075909 NH-0008()	PE	MONTGOMERY	INTERSECTION MODIFICATIONS AT SR-8 (EASTERN BYPASS) AND SR-110 (VAUGHN ROAD)  INTERSECTION IMPROVEMENTS	Y001	\$240,000.00	\$60,000.00	\$0.00	\$0.00	\$300,000.00	3/1/2023
										LENGTH	0
						NATIONAL HWY SYSTEM: N					
						FUNCTIONAL CLASS: PRINCIPAL ARTERIAL		URBAN AREA: MONTGOMERY			
06	100075910 NH-0271()	PE	MONTGOMERY	INTERSECTION MODIFICATIONS AT SR-271 (TAYLOR ROAD) AND SR-110 (VAUGHN ROAD)  INTERSECTION IMPROVEMENTS	Y001	\$240,000.00	\$60,000.00	\$0.00	\$0.00	\$300,000.00	3/1/2023
										LENGTH	0
						NATIONAL HWY SYSTEM: N					
						FUNCTIONAL CLASS: PRINCIPAL ARTERIAL		URBAN AREA: MONTGOMERY			
06	100076244 RACR-051-I65-005-()	CN	MONTGOMERY	INTERSECTION IMPROVEMENTS, INCLUDING CONSTRUCTING CONCRETE PAVEMENT AT I-65 AND SR-6 (SOUTHERN BOULEVARD) (READY MIX)  INTERSECTION IMPROVEMENTS		\$0.00	\$4,200,000.00	\$0.00	\$0.00	\$4,200,000.00	7/28/2023
										LENGTH	0
						NATIONAL HWY SYSTEM: Y					
						FUNCTIONAL CLASS: PRINCIPAL ARTERIAL		URBAN AREA: MONTGOMERY			
02	100074850 RALG-17-2022-489-()	CN	COLBERT	RESURFACING AND WIDENING ON GLENDORA AVENUE FROM SR-2 (US-72) TO VETERANS BOULEVARD AND ON GRAHAM AVENUE FROM OLD LEE HIGHWAY TO COSSEY DRIVE  WIDENING AND RESURFACING (RDWY)		\$0.00	\$250,000.00	\$0.00	\$0.00	\$250,000.00	2/15/2023
										LENGTH	0
						NATIONAL HWY SYSTEM: N					
						FUNCTIONAL CLASS: LOCAL		URBAN AREA: SHOALS			
05	100075325 STPSU-6322()	CN	TUSCALOOSA	BRIDGE REPLACEMENT (BIN 14296) ON CR-36 (ABERNANT LOOP)  BRIDGE REPLACEMENT	Y236	\$1,610,171.89	\$0.00	\$402,542.97	\$0.00	\$2,012,714.86	8/25/2023
										LENGTH	0.1
						NATIONAL HWY SYSTEM: N					
						FUNCTIONAL CLASS: MAJOR COLLECTOR		STUDY AREA: TUSCALOOSA			
01	100074811 RALG-48-2022-073-()	CN	MARSHALL	RESURFACE PINE STREET FROM SR-205 TO THE CITY LIMITS (2.4 MILES)  RESURFACING		\$0.00	\$250,000.00	\$0.00	\$0.00	\$250,000.00	2/15/2023
										LENGTH	0
						NATIONAL HWY SYSTEM: N					
						FUNCTIONAL CLASS: LOCAL		URBAN AREA: z Albertville			
04	100074819 RALG-61-2022-470-()	CN	TALLADEGA	BRIDGE REPLACEMENT (NO BIN) OVER OGLETREE CREEK ON NORTHERN END OF WALNUT ROAD AT SR-21  BRIDGE REPLACEMENT		\$0.00	\$250,000.00	\$0.00	\$0.00	\$250,000.00	2/15/2023
										LENGTH	0
						NATIONAL HWY SYSTEM: N					
						FUNCTIONAL CLASS: LOCAL		URBAN AREA: z Sylacauga-Talladega			
07	100074173 NH-HSIP-0010()	CN	PIKE	ACCESS MANAGEMENT ON SR-10 (US-231) FROM SR-87 TO INDUSTRIAL PARK DRIVE  SAFETY IMPROVEMENTS	Y001	\$2,585,432.00	\$646,358.00	\$0.00	\$0.00	\$3,231,790.00	8/25/2023
										LENGTH	3
						NATIONAL HWY SYSTEM: Y					
						FUNCTIONAL CLASS: PRINCIPAL ARTERIAL		URBAN AREA: z Troy			
<b>ACTION TOTAL:</b>						<b>\$70,376,075.73</b>	<b>\$23,912,070.94</b>	<b>\$618,642.97</b>	<b>\$0.00</b>	<b>\$94,906,789.64</b>	

## HIGHWAY

ALABAMA DEPARTMENT OF TRANSPORTATION  
STATEWIDE TRANSPORTATION IMPROVEMENT PROGRAM  
AMENDMENT # 47

DIV	PJ_REF_ID	SCOPE	COUNTY	DESCRIPTION	FEDERAL	STATE	OTHER	IN KIND	TOTAL	DATE	
<b>2. REMOVED FROM STIP</b>											
07	100074089	CN	BARBOUR	CULVERT REPLACEMENT AT CR-44 OVER HURRICANE CREEK (BIN 004069) AND BOWDEN ROAD OVER LINDSEY CREEK (BIN 007686) DRAINAGE CORRECTION	M2E1	\$0.00	\$0.00	\$1.02	\$0.00	\$1.02	11/15/2022
	STPNU-0321(251)										LENGTH 0
						NATIONAL HWY SYSTEM: N					
						FUNCTIONAL CLASS: LOCAL		URBAN AREA:			
03	100003356	CN	BLOUNT	REPLACE BRIDGE AND APPROACHES ON SR-53 (US-231) OVER THE BLACKBURN FORK OF THE LITTLE WARRIOR RIVER BIN 002844 STR #53-5-3.3 BRIDGES AND APPROACHES	M240	\$2,942,828.14	\$735,707.04	\$0.00	\$0.00	\$3,678,535.18	12/8/2023
	BR-0053(559)										LENGTH 0.1
						NATIONAL HWY SYSTEM: N					
						FUNCTIONAL CLASS: MINOR ARTERIAL		URBAN AREA:			
02	100067955	CN	COLBERT	NATCHEZ TRACE PARKWAY OVERLAY PARK ROAD FROM MP 316.55 TO MP 334.55 RESURFACING	K200	\$4,169,592.00	\$0.00	\$1,042,398.00	\$0.00	\$5,211,990.00	10/15/2022
	FLAP-FLAP()										LENGTH 0
						NATIONAL HWY SYSTEM: N					
						FUNCTIONAL CLASS: MINOR ARTERIAL		URBAN AREA:			
02	100060599	CN	FRANKLIN	INTERCHANGE LIGHTING AT SR-24 (CORR V) AND SR-19 LIGHTING	Y600	\$866,285.36	\$216,571.34	\$0.00	\$0.00	\$1,082,856.70	5/26/2023
	CRPAA-0024()										LENGTH 0.76
						NATIONAL HWY SYSTEM: Y					
						FUNCTIONAL CLASS: PRINCIPAL ARTERIAL		URBAN AREA:			
02	100069595	CN	FRANKLIN	BRIDGE REPLACEMENT (BIN 008466) ON SR-247 OVER LITTLE BEAR CREEK BRIDGE REPLACEMENT	Z240	\$3,993,838.19	\$998,459.55	\$0.00	\$0.00	\$4,992,297.74	1/26/2024
	BR-0247(506)										LENGTH 0.8
						NATIONAL HWY SYSTEM: N					
						FUNCTIONAL CLASS: MAJOR COLLECTOR		URBAN AREA:			
10	100032473	CN	PICKENS	SR-6 (US-82) FROM WEST OF GORDO TO TUSCALOOSA COUNTY LINE BASE AND PAVE	Y001	\$23,866,161.79	\$5,966,540.45	\$0.00	\$0.00	\$29,832,702.24	12/8/2023
	NHF-0006(576)										LENGTH 6.74
						NATIONAL HWY SYSTEM: Y					
						FUNCTIONAL CLASS: PRINCIPAL ARTERIAL		URBAN AREA:			
04	100069617	CN	RANDOLPH	BRIDGE REPLACEMENT ON SR-22 OVER TALLAPOOSA RIVER (BIN 001766) AND SR-22 OVER CSX RAILROAD (BIN 001767) BRIDGE REPLACEMENT	Z240	\$11,434,989.35	\$2,858,747.34	\$0.00	\$0.00	\$14,293,736.69	6/28/2024
	BR-0022()										LENGTH 0.346
						NATIONAL HWY SYSTEM: N					
						FUNCTIONAL CLASS: MINOR ARTERIAL		URBAN AREA:			
04	100067954	CN	TALLADEGA	BRIDGE REPLACEMENT (BIN 008086) AND APPROACHES ON BERNEY STATION ROAD (CR-303) OVER DRY CREEK - TCP 61-303-19) BRIDGES AND APPROACHES	K200	\$766,363.00	\$0.00	\$191,590.75	\$0.00	\$957,953.75	1/26/2024
	FLAP-FLAP(010)										LENGTH 0
						NATIONAL HWY SYSTEM: N					
						FUNCTIONAL CLASS: MINOR COLLECTOR		URBAN AREA:			

**HIGHWAY**

**ALABAMA DEPARTMENT OF TRANSPORTATION  
STATEWIDE TRANSPORTATION IMPROVEMENT PROGRAM  
AMENDMENT # 47**

DIV	PJ_REF_ID	SCOPE	COUNTY	DESCRIPTION	FEDERAL	STATE	OTHER	IN KIND	TOTAL	DATE
04	100075136	CN	CALHOUN	INTERSECTION IMPROVEMENTS AT SR-4 (US-78) AND LEON SMITH, INCLUDING TURN LANES AND SIGNAL UPGRADES; INTERSECTION IMPROVEMENTS AT SR-4 (US-78) AND SUNNY EVE ROAD/ DEARMANVILLE ROAD, INCLUDING TURNLANES AND TRAFFIC SIGNAL INTERSECTION IMPROVEMENTS	\$0.00	\$1,979,950.00	\$0.00	\$0.00	\$1,979,950.00	1/26/2024
	ATRP2-08-2022-389-()									LENGTH 0
					NATIONAL HWY SYSTEM: N					
					FUNCTIONAL CLASS: MULTIPLE CLASSES			URBAN AREA:	ANNISTON	
03	100025540	CN	JEFFERSON	ADD LANES ON SR-150 FROM SHANNON ROAD TO WEST OF SHADES CREEK (PHASE 2) ADDITIONAL ROADWAY LANES	\$0.00	\$10,455,814.11	\$0.00	\$0.00	\$10,455,814.11	11/8/2024
	ST-659-17-()									LENGTH 3.542
					NATIONAL HWY SYSTEM: Y					
					FUNCTIONAL CLASS: PRINCIPAL ARTERIAL			URBAN AREA:	BIRMINGHAM	
03	100048413	CN	JEFFERSON	BIRMINGHAM NORTHERN BETLINE PARTIAL EASTBOUND FROM SR-79 TO SR-75; EASTBOUND MAINLINE BRIDGES AND SINGLE RAMP BRIDGE ON RAMP B AT SR-79 BASE, PAVE AND BRIDGE	L98E \$35,000,000.00	\$0.00	\$0.00	\$0.00	\$35,000,000.00	6/24/2022
	APDF-1602(550)									LENGTH 2.78
					NATIONAL HWY SYSTEM: Y					
					FUNCTIONAL CLASS: PRINCIPAL ARTERIAL-FRE		STUDY AREA:	BIRMINGHAM		
03	100056427	CN	JEFFERSON	SLOPE STABILIZATION ON SR-3 (US-31) AT BROOKWOOD MEDICAL CENTER DRIVE SLIDE CORRECTION	M001 \$94,634.40	\$23,658.59	\$0.00	\$0.00	\$118,292.99	5/31/2024
	NH-0003()									LENGTH 0.5
					NATIONAL HWY SYSTEM: Y					
					FUNCTIONAL CLASS: PRINCIPAL ARTERIAL		URBAN AREA:	BIRMINGHAM		
03	100056560	PE	JEFFERSON	SR-3 (US-31) AT SR-150 UPGRADE TRAFFIC CAMERAS AND INSTALL FIBER OPTIC CABLE SIGNALIZATION	L40E \$92,769.72	\$0.00	\$23,192.42	\$0.00	\$115,962.14	10/1/2022
	CMAQF-NR13()									LENGTH 0
					NATIONAL HWY SYSTEM: N					
					FUNCTIONAL CLASS: NOT APPLICABLE		URBAN AREA:	BIRMINGHAM		
03	100057173	UT	JEFFERSON	SIDEWALKS ALONG CR-42 (MASSEY ROAD) FROM SR-3 (US-31, MONTGOMERY HIGHWAY) TO CR-99 (COLUMBIANA ROAD) IN VESTAVIA HILLS SIDEWALK	L40E \$74,957.95	\$0.00	\$0.00	\$18,739.47	\$93,697.42	10/1/2022
	CMAQ-7030(600)									LENGTH 0.76
					NATIONAL HWY SYSTEM: N					
					FUNCTIONAL CLASS: MAJOR COLLECTOR		URBAN AREA:	BIRMINGHAM		
03	100060046	UT	JEFFERSON	INTERSECTION IMPROVEMENTS AT 2 LOCATIONS; SITE 1. MAYFIELD ROAD AND MONTEVALLO ROAD. SITE 3 CROSSHAVEN DRIVE AND GREEN VALLEY DRIVE. INTERSECTION IMPROVEMENTS	M230 \$120,000.00	\$0.00	\$0.00	\$30,000.00	\$150,000.00	10/1/2022
	STPBH-9802(924)									LENGTH 0
					NATIONAL HWY SYSTEM: N					
					FUNCTIONAL CLASS: MULTIPLE CLASSES		URBAN AREA:	BIRMINGHAM		



**ALABAMA DEPARTMENT OF TRANSPORTATION**  
**STATEWIDE TRANSPORTATION IMPROVEMENT PROGRAM**  
**AMENDMENT # 47**

**HIGHWAY**

DIV	PJ_REF_ID	SCOPE	COUNTY	DESCRIPTION	FEDERAL	STATE	OTHER	IN KIND	TOTAL	DATE	
03	100072379	PE	JEFFERSON	INTERSECTION IMPROVEMENTS AND SIGNALIZATION AT I-20/SR-4 (US-78) WEST OF RAMP (EXIT 140) IN THE CITY OF LEEDS	Z400	\$81,608.00	\$20,402.00	\$0.00	\$0.00	\$102,010.00	10/1/2022
	CMAQ-1020()			INTERSECTION IMPROVEMENTS							LENGTH 0
						NATIONAL HWY SYSTEM: N					
						FUNCTIONAL CLASS: PRINCIPAL ARTERIAL		URBAN AREA: BIRMINGHAM			
03	100073849	SP	JEFFERSON	5-YEAR RTOP TRAFFIC OPERATIONS PROGRAM (RTOP) ON ALL U.S. AND SR. SIGNALIZED INTERSECTIONS IN JEFFERSON AND SHELBY COUNTIES YEAR 2024 AND 2025	Y600	\$1,502,249.76	\$375,562.44	\$0.00	\$0.00	\$1,877,812.20	8/1/2023
	CRPAA-MR21()			INTELLIGENT TECHNOLOGY SYSTEMS							LENGTH 0
						NATIONAL HWY SYSTEM: N					
						FUNCTIONAL CLASS: MULTIPLE CLASSES		URBAN AREA: BIRMINGHAM			
03	100075087	CN	JEFFERSON	INTERCHANGE IMPROVEMENTS AT I-59/20 EXIT 104 (MCASHAN DRIVE) TO INCLUDE NEW OVERPASS STRUCTURE OVER I-59/20 AND DIVERGING DIAMOND INTERSECTION AT NB/SB RAMPS		\$0.00	\$1,980,000.00	\$0.00	\$0.00	\$1,980,000.00	11/3/2023
	ATRP2-37-2022-037-()			BRIDGE							LENGTH 0
						NATIONAL HWY SYSTEM: N					
						FUNCTIONAL CLASS: MULTIPLE CLASSES		URBAN AREA: BIRMINGHAM			
03	100056310	UT	SHELBY	BRIDGE REPLACEMENT ON CR-55 OVER NORFOLK SOUTHERN RAILROAD NEAR STERRETT BIN # 10357	L23E	\$200,000.00	\$0.00	\$0.00	\$50,000.00	\$250,000.00	10/1/2022
	STPBH-5914(250)			BRIDGES AND APPROACHES							LENGTH 0.3
						NATIONAL HWY SYSTEM: N					
						FUNCTIONAL CLASS: MAJOR COLLECTOR		STUDY AREA: BIRMINGHAM			
03	100067713	UT	SHELBY	INTERSECTION IMPROVEMENTS AT SR-261 AND CR-52E IN THE CITY OF HELENA	Z400	\$612,794.35	\$0.00	\$153,198.59	\$0.00	\$765,992.94	1/1/2024
	CMAQ-0261(501)			INTERSECTION IMPROVEMENTS							LENGTH 0
						NATIONAL HWY SYSTEM: N					
						FUNCTIONAL CLASS: MINOR ARTERIAL		URBAN AREA: BIRMINGHAM			
03	100067714	CN	SHELBY	INTERSECTION IMPROVEMENTS AT SR-261 AND CR-52E IN THE CITY OF HELENA	Z400	\$34,734.19	\$0.00	\$8,683.55	\$0.00	\$43,417.74	6/28/2024
	CRSA-0261()			INTERSECTION IMPROVEMENTS							LENGTH 0.225
						NATIONAL HWY SYSTEM: N					
						FUNCTIONAL CLASS: MINOR ARTERIAL		URBAN AREA: BIRMINGHAM			
03	100067714	CN	SHELBY	INTERSECTION IMPROVEMENTS AT SR-261 AND CR-52E IN THE CITY OF HELENA	Z970	\$1,515,000.00	\$0.00	\$0.00	\$0.00	\$1,515,000.00	6/28/2024
	CRSA-0261()			INTERSECTION IMPROVEMENTS							LENGTH 0.225
						NATIONAL HWY SYSTEM: N					
						FUNCTIONAL CLASS: MINOR ARTERIAL		URBAN AREA: BIRMINGHAM			

## HIGHWAY

ALABAMA DEPARTMENT OF TRANSPORTATION  
STATEWIDE TRANSPORTATION IMPROVEMENT PROGRAM  
AMENDMENT # 47

DIV	PJ_REF_ID	SCOPE	COUNTY	DESCRIPTION	FEDERAL	STATE	OTHER	IN KIND	TOTAL	DATE	
03	100071709	CN	SHELBY	THE INSTALLATION OF ITS INFRASTRUCTURE (COMMUNICATIONS, DETECTION, SURVEILLANCE, AND MESSAGING) ON I-65 AND SR3/US-31 THAT SUPPORTS THE ADVANCED FREEWAY TRAFFIC MANAGEMENT SUBSYSTEM COMPONENT OF THE I-65 /US-31 ADVANCED CORRIDOR MANAGEMENT SYSTEM. INTELLIGENT TECHNOLOGY SYSTEMS	Z240	\$2,088,680.00	\$522,170.00	\$0.00	\$0.00	\$2,610,850.00	9/24/2021
	STPAA-1065()										LENGTH 17
											FUNCTIONAL CLASS: PRINCIPAL ARTERIAL URBAN AREA: BIRMINGHAM
03	100052627	UT	ST. CLAIR	ROADWAY AND DRAINAGE IMPROVEMENTS ON SR-7(US-11) AT SPRINGVILLE MIDDLE SCHOOL DRAINAGE CORRECTION	LY10	\$40,000.00	\$10,000.00	\$0.00	\$0.00	\$50,000.00	10/1/2022
	HPP-TCSP-A187(900)										LENGTH 0.75
											FUNCTIONAL CLASS: MAJOR COLLECTOR STUDY AREA: BIRMINGHAM
03	100064324	UT	ST. CLAIR	INTERSECTION IMPROVEMENTS ON SR-25 (US-411) AT PARK AVENUE (PHASE 1) INTERSECTION IMPROVEMENTS	M40E	\$123,636.12	\$0.00	\$30,909.03	\$0.00	\$154,545.15	10/1/2022
	CMAQ-0025(559)										LENGTH 0.01
											FUNCTIONAL CLASS: MINOR ARTERIAL URBAN AREA: BIRMINGHAM
02	100037845	CN	LIMESTONE	BRIDGE REPLACEMENT BINS 006153 AND 001391 ON SR-3 (US-31) OVER NORFOLK-SOUTHERN RAILWAY BRIDGE REPLACEMENT	M001	\$5,095,296.72	\$1,273,824.18	\$0.00	\$0.00	\$6,369,120.90	3/29/2024
	BR-0003()										LENGTH 0.006
											FUNCTIONAL CLASS: PRINCIPAL ARTERIAL STUDY AREA: DECATUR
02	100073378	PE	MORGAN	RESURFACING ON BETHEL ROAD FROM LYNWOOD CIRCLE TO SR-67 IN THE TOWN OF PRICEVILLE RESURFACING	Y236	\$24,482.40	\$0.00	\$6,120.60	\$0.00	\$30,603.00	2/1/2023
	STPSU-5221()										LENGTH 1.5
											FUNCTIONAL CLASS: MAJOR COLLECTOR URBAN AREA: DECATUR
02	100073379	CN	MORGAN	RESURFACING ON BETHEL ROAD FROM LYNWOOD CIRCLE TO SR-67 IN THE TOWN OF PRICEVILLE RESURFACING	Y236	\$775,762.38	\$0.00	\$193,940.60	\$0.00	\$969,702.98	9/29/2023
	STPSU-5221()										LENGTH 1.5
											FUNCTIONAL CLASS: MAJOR COLLECTOR URBAN AREA: DECATUR
02	100073382	PE	MORGAN	RESURFACING ON SKIDMORE ROAD FROM SR-67 TO CAVE SPRINGS ROAD IN THE TOWN OF PRICEVILLE RESURFACING	Y236	\$8,160.80	\$0.00	\$2,040.20	\$0.00	\$10,201.00	2/1/2023
	STPSU-5221()										LENGTH 1.25
											FUNCTIONAL CLASS: MAJOR COLLECTOR URBAN AREA: DECATUR
02	100073383	CN	MORGAN	RESURFACING ON SKIDMORE ROAD FROM SR-67 TO CAVE SPRINGS ROAD IN THE TOWN OF PRICEVILLE RESURFACING	Y236	\$194,945.19	\$0.00	\$48,736.30	\$0.00	\$243,681.49	9/29/2023
	STPSU-5221()										LENGTH 1.25
											FUNCTIONAL CLASS: MAJOR COLLECTOR URBAN AREA: DECATUR

ALABAMA DEPARTMENT OF TRANSPORTATION  
STATEWIDE TRANSPORTATION IMPROVEMENT PROGRAM  
AMENDMENT # 47

HIGHWAY

DIV	PJ_REF_ID	SCOPE	COUNTY	DESCRIPTION	FEDERAL	STATE	OTHER	IN KIND	TOTAL	DATE	
02	100074956	UT	MORGAN	RESURFACING ON CR-684 (CHURCH STREET) FROM SOMERVILLE ROAD TO RIVERVIEW AVENUE IN THE CITY OF DECATUR RESURFACING	Y236	\$258,753.42	\$0.00	\$0.00	\$64,688.36	\$323,441.78	5/1/2022
	STPSU-5220(252)										LENGTH 0.41
						NATIONAL HWY SYSTEM: N					
						FUNCTIONAL CLASS: MINOR ARTERIAL		URBAN AREA: DECATUR			
07	100038196	RW	HOUSTON	ADDING LANES ON SR-210 (ROSS CLARK CIRCLE) FROM US-231 SOUTH TO BAUMAN DRIVE ADDITIONAL ROADWAY LANES	M001	\$3,745,225.54	\$936,306.39	\$0.00	\$0.00	\$4,681,531.93	3/1/2025
	NHF-0210()										LENGTH 2.7
						NATIONAL HWY SYSTEM: Y					
						FUNCTIONAL CLASS: PRINCIPAL ARTERIAL		URBAN AREA: DOTHAN			
07	100062175	PE	HOUSTON	ADDING LANES ON SR-210 (ROSS CLARK CIRCLE) FROM US-231 SOUTH TO BAUMAN DRIVE ADDITIONAL ROADWAY LANES	M001	\$979,296.00	\$244,824.00	\$0.00	\$0.00	\$1,224,120.00	11/1/2023
	NHF-0210()										LENGTH 2.682
						NATIONAL HWY SYSTEM: Y					
						FUNCTIONAL CLASS: PRINCIPAL ARTERIAL		URBAN AREA: DOTHAN			
09	100073597	CN	BALDWIN	I-10 BAYWAY FROM MOBILE COUNTY LINE TO EAST OF THE EASTERN SHORE INTERCHANGE AT EXIT 35 SR-42 (US-98) BRIDGE		\$0.00	\$907,338,146.00	\$0.00	\$0.00	\$907,338,146.00	6/28/2024
	NHDB-1010()										LENGTH 6.091
						NATIONAL HWY SYSTEM: Y					
						FUNCTIONAL CLASS: INTERSTATE		STUDY AREA: EASTERN SHORE			
09	100074041	PE	BALDWIN	FUTURE AUSTIN ROAD (CURRENTLY GLOVER LANE) EXTENSION (GRADE, DRAIN, BASE AND PAVE) FROM FRIENDSHIP ROAD TO CR-13 GRADE, DRAIN, BASE AND PAVE	Z2E1	\$90,000.00	\$0.00	\$0.00	\$22,500.00	\$112,500.00	2/1/2022
	STPOA-0221(251)										LENGTH 0.5
						NATIONAL HWY SYSTEM: N					
						FUNCTIONAL CLASS: LOCAL		URBAN AREA: EASTERN SHORE			
09	100074042	UT	BALDWIN	FUTURE AUSTIN ROAD (CURRENTLY GLOVER LANE) EXTENSION (GRADE, DRAIN, BASE AND PAVE) FROM FRIENDSHIP ROAD TO CR-13 GRADE, DRAIN, BASE AND PAVE	Z2E1	\$61,206.00	\$0.00	\$0.00	\$15,301.50	\$76,507.50	12/1/2022
	STPOA-0221(251)										LENGTH 0.5
						NATIONAL HWY SYSTEM: N					
						FUNCTIONAL CLASS: LOCAL		URBAN AREA: EASTERN SHORE			
09	100074043	RW	BALDWIN	FUTURE AUSTIN ROAD (CURRENTLY GLOVER LANE) EXTENSION (GRADE, DRAIN, BASE AND PAVE) FROM FRIENDSHIP ROAD TO CR-13 GRADE, DRAIN, BASE AND PAVE	Z2E1	\$242,400.00	\$0.00	\$60,600.00	\$0.00	\$303,000.00	9/1/2022
	STPOA-0221(251)										LENGTH 0.5
						NATIONAL HWY SYSTEM: N					
						FUNCTIONAL CLASS: LOCAL		URBAN AREA: EASTERN SHORE			
09	100074044	CN	BALDWIN	FUTURE AUSTIN ROAD (CURRENTLY GLOVER LANE) EXTENSION (GRADE, DRAIN, BASE AND PAVE) FROM FRIENDSHIP ROAD TO CR-13 GRADE, DRAIN, BASE AND PAVE	Z2E1	\$1,147,612.50	\$0.00	\$286,903.13	\$0.00	\$1,434,515.63	4/7/2023
	STPOA-0221()										LENGTH 0.5
						NATIONAL HWY SYSTEM: N					
						FUNCTIONAL CLASS: LOCAL		URBAN AREA: EASTERN SHORE			

**HIGHWAY**

**ALABAMA DEPARTMENT OF TRANSPORTATION  
STATEWIDE TRANSPORTATION IMPROVEMENT PROGRAM  
AMENDMENT # 47**

DIV	PJ_REF_ID	SCOPE	COUNTY	DESCRIPTION	FEDERAL	STATE	OTHER	IN KIND	TOTAL	DATE
09	100074972	CN	BALDWIN	WIDENING ON SR-225 FROM 2 LANES TO 3 LANES FROM OAKRIDGE DRIVE TO GENERAL CANBY BOULEVARD TURN LANES	\$0.00	\$803,780.28	\$0.00	\$0.00	\$803,780.28	4/26/2024
	ATRP2-02-2022-461-()									LENGTH 0
					NATIONAL HWY SYSTEM: N					
					FUNCTIONAL CLASS: MINOR ARTERIAL		URBAN AREA: EASTERN SHORE			
01	100054836	RW	ETOWAH	SR-77 FR I-59 RAMP(WEST SIDE) TO US-11 IN ATTALLA ADDITIONAL ROADWAY LANES	\$1,296,926.11	\$324,231.55	\$0.00	\$0.00	\$1,621,157.66	10/1/2028
	NH-0077()									LENGTH 1.8
					NATIONAL HWY SYSTEM: Y					
					FUNCTIONAL CLASS: PRINCIPAL ARTERIAL		URBAN AREA: GADSDEN			
01	100064389	PE	ETOWAH	RESURFACING ON MAIN STREET FROM SR-1(US-431) TO BANKS STREET RESURFACING	\$28,873.35	\$0.00	\$7,218.34	\$0.00	\$36,091.69	5/1/2021
	STPOA-2815(255)									LENGTH 0
					NATIONAL HWY SYSTEM: N					
					FUNCTIONAL CLASS: MULTIPLE CLASSES		URBAN AREA: GADSDEN			
01	100064756	PE	ETOWAH	SR-77 FR I-59 RAMP(WEST SIDE) TO US-11 IN ATTALLA ADDITIONAL ROADWAY LANES	\$455,237.31	\$113,809.34	\$0.00	\$0.00	\$569,046.65	12/1/2027
	NH-0077()									LENGTH 1.8
					NATIONAL HWY SYSTEM: Y					
					FUNCTIONAL CLASS: PRINCIPAL ARTERIAL		URBAN AREA: GADSDEN			
01	100070055	CN	ETOWAH	RESURFACING AND TRAFFIC STRIPE ON 4TH STREET FROM 4TH AVENUE TO SR-1 (US 431) IN THE CITY OF ATTALLA RESURFACING	\$840,808.04	\$0.00	\$210,202.01	\$0.00	\$1,051,010.05	12/8/2023
	STPSU-2819()									LENGTH 0
					NATIONAL HWY SYSTEM: N					
					FUNCTIONAL CLASS: MINOR ARTERIAL		URBAN AREA: GADSDEN			
02	100072419	CN	LIMESTONE	ADVANCED CORRIDOR MANAGEMENT TSMO ON I-565 FROM BEGINNING OF ROUTE TO COUNTY LINE ROAD. INTELLIGENT TECHNOLOGY SYSTEMS	\$1,353,815.51	\$150,423.95	\$0.00	\$0.00	\$1,504,239.46	11/4/2022
	IM-1565()									LENGTH 7.025
					NATIONAL HWY SYSTEM: Y					
					FUNCTIONAL CLASS: INTERSTATE		URBAN AREA: HUNTSVILLE			
01	100051835	CN	MADISON	BRIDGE AND APPRO CHURCH STREET BRIDGE OVER BIG SPRING AT BIG SPRING PARK BRIDGES AND APPROACHES	\$252,000.00	\$0.00	\$0.00	\$0.00	\$252,000.00	6/28/2024
	DEF-STPHVF-A179(922)									LENGTH 0
					NATIONAL HWY SYSTEM: N					
					FUNCTIONAL CLASS: MAJOR COLLECTOR		URBAN AREA: HUNTSVILLE			
01	100051835	CN	MADISON	BRIDGE AND APPRO CHURCH STREET BRIDGE OVER BIG SPRING AT BIG SPRING PARK BRIDGES AND APPROACHES	\$2,870,393.34	\$0.00	\$717,598.33	\$0.00	\$3,587,991.67	6/28/2024
	DEF-STPHVF-A179(922)									LENGTH 0
					NATIONAL HWY SYSTEM: N					
					FUNCTIONAL CLASS: MAJOR COLLECTOR		URBAN AREA: HUNTSVILLE			
01	100051835	CN	MADISON	BRIDGE AND APPRO CHURCH STREET BRIDGE OVER BIG SPRING AT BIG SPRING PARK BRIDGES AND APPROACHES	\$950,000.00	\$0.00	\$0.00	\$0.00	\$950,000.00	6/28/2024
	DEF-STPHVF-A179(922)									LENGTH 0
					NATIONAL HWY SYSTEM: N					
					FUNCTIONAL CLASS: MAJOR COLLECTOR		URBAN AREA: HUNTSVILLE			

**HIGHWAY**

**ALABAMA DEPARTMENT OF TRANSPORTATION  
STATEWIDE TRANSPORTATION IMPROVEMENT PROGRAM  
AMENDMENT # 47**

DIV	PJ_REF_ID	SCOPE	COUNTY	DESCRIPTION	FEDERAL	STATE	OTHER	IN KIND	TOTAL	DATE	
01	100062253	RW	MADISON	ADDITIONAL LANES ON SLAUGHTER ROAD FROM L23E MADISON BLVD TO OLD MADISON PIKE	\$844,000.00	\$0.00	\$211,000.00	\$0.00	\$1,055,000.00	2/1/2024	
	STPHV-4514()			ADDITIONAL ROADWAY LANES						LENGTH 1.19	
					NATIONAL HWY SYSTEM: N						
					FUNCTIONAL CLASS: MINOR ARTERIAL			URBAN AREA: HUNTSVILLE			
01	100062256	RW	MADISON	ADDITIONAL LANES ON JEFF ROAD (CR-19) FROM DOUGLASS ROAD TO SR-53	\$1,800,000.00	\$0.00	\$450,000.00	\$0.00	\$2,250,000.00	10/1/2023	
	STPHV-4514()			ADDITIONAL ROADWAY LANES						LENGTH 3.2	
					NATIONAL HWY SYSTEM: N						
					FUNCTIONAL CLASS: MAJOR COLLECTOR			URBAN AREA: HUNTSVILLE			
01	100067956	CN	MADISON	WHEELER NATIONAL WILDLIFE REFUGE REHABILITATE ROCKHOUSE ROAD (ROUTE 15)	\$960,000.00	\$0.00	\$240,000.00	\$0.00	\$1,200,000.00	10/15/2022	
	FLAP-FLAP()			PAVEMENT REHABILITATION						LENGTH 0	
					NATIONAL HWY SYSTEM: N						
					FUNCTIONAL CLASS: MINOR COLLECTOR			STUDY AREA: HUNTSVILLE			
01	100074622	CN	MADISON	TRAFFIC SIGNAL REPLACEMENT, DRAINAGE IMPROVEMENTS, RESURFACING AND TRAFFIC STRIPE AT MADISON BOULEVARD AND WALL TRIANA HIGHWAY SOUTHWEST / SULLIVAN STREET	\$539,800.00	\$0.00	\$134,950.00	\$0.00	\$674,750.00	6/30/2023	
	STPAA-4522()			SIGNALIZATION						LENGTH 0	
					NATIONAL HWY SYSTEM: N						
					FUNCTIONAL CLASS: MINOR ARTERIAL			URBAN AREA: HUNTSVILLE			
01	100074626	CN	MADISON	RESURFACING AND TRAFFIC STRIPE ON MADISON BOULEVARD FROM WALL TRIANA HIGHWAY SOUTHWEST TO FLAGSTONE DRIVE	\$2,161,800.00	\$0.00	\$540,450.00	\$0.00	\$2,702,250.00	6/30/2023	
	STPAA-4522()			RESURFACING						LENGTH 0	
					NATIONAL HWY SYSTEM: N						
					FUNCTIONAL CLASS: MINOR ARTERIAL			URBAN AREA: HUNTSVILLE			
09	100073375	SP	AREAWIDE	REGIONAL TRAFFIC OPERATIONS PROGRAM FOR SIGNAL MANAGEMENT AND UPGRADES ON ALL STATE ROUTES IN THE SOUTHWEST REGION FY 2023-2024	\$61,356.00	\$0.00	\$0.00	\$0.00	\$61,356.00	10/1/2022	
	CRPAA-CRSALL-STPLL-NR21()			INTELLIGENT TECHNOLOGY SYSTEMS						LENGTH 0	
					NATIONAL HWY SYSTEM: Y						
					FUNCTIONAL CLASS: NOT APPLICABLE			URBAN AREA: LILLIAN(PENSACOLA)			
09	100073375	SP	AREAWIDE	REGIONAL TRAFFIC OPERATIONS PROGRAM FOR SIGNAL MANAGEMENT AND UPGRADES ON ALL STATE ROUTES IN THE SOUTHWEST REGION FY 2023-2024	\$80,000.00	\$20,000.00	\$0.00	\$0.00	\$100,000.00	10/1/2022	
	CRPAA-CRSALL-STPLL-NR21()			INTELLIGENT TECHNOLOGY SYSTEMS						LENGTH 0	
					NATIONAL HWY SYSTEM: Y						
					FUNCTIONAL CLASS: NOT APPLICABLE			URBAN AREA: LILLIAN(PENSACOLA)			
09	100073375	SP	AREAWIDE	REGIONAL TRAFFIC OPERATIONS PROGRAM FOR SIGNAL MANAGEMENT AND UPGRADES ON ALL STATE ROUTES IN THE SOUTHWEST REGION FY 2023-2024	\$398.44	\$99.61	\$0.00	\$0.00	\$498.05	10/1/2022	
	CRPAA-CRSALL-STPLL-NR21()			INTELLIGENT TECHNOLOGY SYSTEMS						LENGTH 0	
					NATIONAL HWY SYSTEM: Y						
					FUNCTIONAL CLASS: NOT APPLICABLE			URBAN AREA: LILLIAN(PENSACOLA)			

**HIGHWAY**

**ALABAMA DEPARTMENT OF TRANSPORTATION  
STATEWIDE TRANSPORTATION IMPROVEMENT PROGRAM  
AMENDMENT # 47**

DIV	PJ_REF_ID	SCOPE	COUNTY	DESCRIPTION	FEDERAL	STATE	OTHER	IN KIND	TOTAL	DATE
09	100060027 STPLL-0042()	PE	BALDWIN	ADD PAVED SHOULDERS ON SR-42 (US-98) FROM BARCLAY AVENUE TO ALABAMA STATE LINE  SHOULDER WIDENING	M230 \$20,000.00	\$0.00	\$5,000.00	\$0.00	\$25,000.00	11/1/2022 LENGTH 1.348
					NATIONAL HWY SYSTEM: Y					
					FUNCTIONAL CLASS: PRINCIPAL ARTERIAL		URBAN AREA: LILLIAN(PENSACOLA)			
09	100049566 BR-0016(522)	CN	MOBILE	REPLACE BRIDGE, BIN 008714, SR-16 (US-90) WESTBOUND OVER TENSAW-SPANISH RIVER. (SUFF=49.7, STATUS=SD)  BRIDGE REPLACEMENT	Z24E \$31,657,483.77	\$7,914,370.95	\$0.00	\$0.00	\$39,571,854.72	11/3/2023 LENGTH 0.653
					NATIONAL HWY SYSTEM: N					
					FUNCTIONAL CLASS: MINOR ARTERIAL		URBAN AREA: MOBILE			
09	100052450 STPMB-7612(600)	CN	MOBILE	MCDONALD ROAD (CR-39) ADDITIONAL LANES FROM NORTH OF I-10 TO OLD PASCAGOULA ROAD.  GRADE, DRAIN, BASE AND PAVE	L230 \$3,840,000.00	\$0.00	\$960,000.00	\$0.00	\$4,800,000.00	9/27/2024 LENGTH 0.5
					NATIONAL HWY SYSTEM: N					
					FUNCTIONAL CLASS: MINOR ARTERIAL		URBAN AREA: MOBILE			
09	100071558 STPMB-0042()	PE	MOBILE	CORRIDOR AND I-65 INTERCHANGE MODIFICATION STUDY ALONG SR-42 (US-98/MOFFATT ROAD) FROM WOLF RIDGE ROAD TO SPRINGHILL AVENUE  INTERSECTION IMPROVEMENTS	Z230 \$500,000.00	\$0.00	\$125,000.00	\$0.00	\$625,000.00	2/1/2023 LENGTH 0
					NATIONAL HWY SYSTEM: Y					
					FUNCTIONAL CLASS: PRINCIPAL ARTERIAL		URBAN AREA: MOBILE			
09	100073692 BR-1065()	CN	MOBILE	BRIDGE WIDENING ON I-65 OVER SR-158 (BIN# 009268)  BRIDGE WIDENING	Z001 \$1,204,324.00	\$301,081.00	\$0.00	\$0.00	\$1,505,405.00	2/24/2023 LENGTH 0.047
					NATIONAL HWY SYSTEM: Y					
					FUNCTIONAL CLASS: INTERSTATE		URBAN AREA: MOBILE			
06	100063686 STPMN-0115()	PE	AUTAUGA	ADDING TURN LANES AT INTERSECTIONS ON SR-3 (US-31) BETWEEN 6TH STREET (PRATTVILLE) NORTH TO I-65  INTERSECTION IMPROVEMENTS	M23E \$4,000.00	\$0.00	\$1,000.00	\$0.00	\$5,000.00	10/1/2022 LENGTH 0
					NATIONAL HWY SYSTEM: Y					
					FUNCTIONAL CLASS: PRINCIPAL ARTERIAL		URBAN AREA: MONTGOMERY			
06	100063689 STPMN-0115(252)	CN	AUTAUGA	WIDENING TO ADD TURN LANES, RESURFACING, AND TRAFFIC SIGNAL IMPROVEMENTS ON FAIRVIEW AVENUE FROM SR-3(US-31) TO JASMINE TRAIL  TURN LANES	M23E \$3,200,000.00	\$0.00	\$800,000.00	\$0.00	\$4,000,000.00	6/28/2024 LENGTH 0
					NATIONAL HWY SYSTEM: N					
					FUNCTIONAL CLASS: PRINCIPAL ARTERIAL		URBAN AREA: MONTGOMERY			

ALABAMA DEPARTMENT OF TRANSPORTATION  
STATEWIDE TRANSPORTATION IMPROVEMENT PROGRAM  
AMENDMENT # 47

HIGHWAY

DIV	PJ_REF_ID	SCOPE	COUNTY	DESCRIPTION	FEDERAL	STATE	OTHER	IN KIND	TOTAL	DATE	
06	100073445	SP	AUTAUGA	2-YEAR REGIONAL TRAFFIC OPERATIONS PROGRAM (RTOP) TSMO FOR 118 SIGNALIZED INTERSECTIONS ALONG SR6, SR8, SR9, SR14, SR110, SR271, US31, US231 AND COBBS FORD RD IN THE CITIES OF MONTGOMERY, PRATTVILLE, MILLBROOK, AND WETUMPKA FY23-FY24 INTELLIGENT TECHNOLOGY SYSTEMS	Y600	\$779,624.07	\$194,906.02	\$0.00	\$0.00	\$974,530.09	9/1/2022
	CRPAA-NR23()										LENGTH 0
											NATIONAL HWY SYSTEM: N
											FUNCTIONAL CLASS: NOT APPLICABLE
											URBAN AREA: MONTGOMERY
06	100071610	PE	ELMORE	RESURFACING, WIDENING, LEVELING, BIKE LANES, DRAINAGE IMPROVEMENTS AND TRAFFIC STRIPING ON CAMP GRANDVIEW ROAD FROM SR-14 TO OLD PRATTVILLE ROAD WIDENING AND RESURFACING (RDWY)	Z230	\$8,000.00	\$0.00	\$2,000.00	\$0.00	\$10,000.00	10/1/2020
	STPMN-2620()										LENGTH 0.8
											NATIONAL HWY SYSTEM: N
											FUNCTIONAL CLASS: MAJOR COLLECTOR
											URBAN AREA: MONTGOMERY
06	100071611	UT	ELMORE	WIDENING AND RESURFACING ON CAMP GRANDVIEW ROAD FROM SR-14 TO OLD PRATTVILLE ROAD WIDENING AND RESURFACING (RDWY)	Z230	\$80,000.00	\$0.00	\$0.00	\$20,000.00	\$100,000.00	5/1/2021
	STPMN-2620(253)										LENGTH 0.8
											NATIONAL HWY SYSTEM: N
											FUNCTIONAL CLASS: MAJOR COLLECTOR
											URBAN AREA: MONTGOMERY
06	100072498	CN	ELMORE	RESURFACING AND WIDENING ON COBBS FORD ROAD FROM EDGEWOOD ROAD TO SR-143 WIDENING AND RESURFACING (RDWY)	Z230	\$686,000.00	\$0.00	\$171,500.00	\$0.00	\$857,500.00	3/25/2022
	STPMN-2620()										LENGTH 1.31
											NATIONAL HWY SYSTEM: N
											FUNCTIONAL CLASS: MINOR ARTERIAL
											URBAN AREA: MONTGOMERY
06	100053059	CN	MONTGOMERY	RESURFACE, WIDEN, AND REALIGN ANN STREET FROM BREWTON STREET TO FEDERAL DRIVE (PHASE 1) GRADE, DRAIN, BASE AND PAVE	L24E	\$1,975,064.36	\$493,766.09	\$0.00	\$0.00	\$2,468,830.45	11/8/2024
	STPAA-7733(601)										LENGTH 0.22
											NATIONAL HWY SYSTEM: N
											FUNCTIONAL CLASS: MINOR ARTERIAL
											URBAN AREA: MONTGOMERY
06	100059726	UT	MONTGOMERY	RESURFACE, CURB AND GUTTER, INLET CONVERSION, STRIPING, SIDEWALKS AND CONVERSION FROM 4 LANES TO 3 LANES ON EAST FAIRVIEW AVE FROM SOUTH COURT STREET TO CLOVERDALE ROAD RESURFACING	M230	\$80,000.00	\$0.00	\$0.00	\$20,000.00	\$100,000.00	11/1/2023
	STPMN-5115(251)										LENGTH 1
											NATIONAL HWY SYSTEM: N
											FUNCTIONAL CLASS: MINOR ARTERIAL
											URBAN AREA: MONTGOMERY
06	100063695	CN	MONTGOMERY	RESURFACE, CURB AND GUTTER, INLET CONVERSION, STRIPING, SIDEWALKS AND CONVERSION FROM 4 LANES TO 3 LANES ON EAST FAIRVIEW AVE FROM SOUTH COURT STREET TO CLOVERDALE ROAD RESURFACING	M23E	\$3,200,000.00	\$0.00	\$800,000.00	\$0.00	\$4,000,000.00	1/26/2024
	STPMN-5115()										LENGTH 1.5
											NATIONAL HWY SYSTEM: N
											FUNCTIONAL CLASS: MINOR ARTERIAL
											URBAN AREA: MONTGOMERY

**HIGHWAY**

**ALABAMA DEPARTMENT OF TRANSPORTATION  
STATEWIDE TRANSPORTATION IMPROVEMENT PROGRAM  
AMENDMENT # 47**

DIV	PJ_REF_ID	SCOPE	COUNTY	DESCRIPTION	FEDERAL	STATE	OTHER	IN KIND	TOTAL	DATE	
06	100063744 NH-0009(533)	PE	MONTGOMERY	CONSTRUCTING SERVICE ROADS, CLOSING ACCESSES AND UPGRADING SIGANLS ALONG SR-9 (NORTHERN BLVD) FROM TWAIN CURVE TO LAGOON PARK DRIVE. GRADE, DRAIN, BASE AND PAVE	M0E1	\$74,302.01	\$18,575.51	\$0.00	\$0.00	\$92,877.52	4/1/2030
										LENGTH	0.76
						NATIONAL HWY SYSTEM: Y					
						FUNCTIONAL CLASS: PRINCIPAL ARTERIAL		URBAN AREA:	MONTGOMERY		
06	100068972 STPMN-5118(254)	RW	MONTGOMERY	RESURFACING, TRAFFIC SIGNALS AND SIDEWALKS ON WARES FERRY ROAD FROM EASTERN BOULEVARD TO THE WEST SIDE OF THE FOGGY BOTTOM BRIDGE (PHASE II) RESURFACING	Z230	\$160,000.00	\$0.00	\$40,000.00	\$0.00	\$200,000.00	1/1/2021
										LENGTH	3.25
						NATIONAL HWY SYSTEM: N					
						FUNCTIONAL CLASS: MINOR ARTERIAL		URBAN AREA:	MONTGOMERY		
06	100068973 STPMN-5118(254)	UT	MONTGOMERY	RESURFACING, TRAFFIC SIGNAL IMPROVEMENTS, AND SIDEWALK UPGRADES ON WARES FERRY ROAD FROM EASTERN BOULEVARD TO THE FROGGY BOTTOM BRIDGE RESURFACING	Z230	\$80,000.00	\$0.00	\$0.00	\$20,000.00	\$100,000.00	8/1/2022
										LENGTH	3.25
						NATIONAL HWY SYSTEM: N					
						FUNCTIONAL CLASS: MINOR ARTERIAL		URBAN AREA:	MONTGOMERY		
06	100071639 STPMN-5120()	PE	MONTGOMERY	RESURFACING AND BRIDGE REPLACEMENT (BIN 005831) ON WARES FERRY RD FROM WEST SIDE OF FROGGY BOTTOM BRIDGE TO MCLEMORE RD RESURFACING	Z230	\$180,000.00	\$0.00	\$45,000.00	\$0.00	\$225,000.00	10/1/2022
										LENGTH	0
						NATIONAL HWY SYSTEM: N					
						FUNCTIONAL CLASS: MINOR ARTERIAL		URBAN AREA:	MONTGOMERY		
06	100072344 STPMN-5120()	CN	MONTGOMERY	RESURFACING AND TRAFFIC STRIPE ON WALLAHATCHIE ROAD FROM PIKE ROAD EAST TO SR-110 RESURFACING	Z230	\$653,264.00	\$0.00	\$163,316.00	\$0.00	\$816,580.00	6/30/2023
										LENGTH	4.5
						NATIONAL HWY SYSTEM: N					
						FUNCTIONAL CLASS: MAJOR COLLECTOR		URBAN AREA:	MONTGOMERY		
06	100073343 STPMN-5121()	PE	MONTGOMERY	RESURFACING ON OLD HAYNEVILLE ROAD FROM SR-8 (US-80) TO BREWER ROAD RESURFACING	Z23E	\$120,000.00	\$0.00	\$30,000.00	\$0.00	\$150,000.00	10/1/2022
										LENGTH	3
						NATIONAL HWY SYSTEM: N					
						FUNCTIONAL CLASS: MAJOR COLLECTOR		URBAN AREA:	MONTGOMERY		
06	100073797 STPAA-0110(500)	UT	MONTGOMERY	UTILITY EASEMENT ACQUISTION ON SR-110 FROM CHANTILLY PKWY TO THE OUTER LOOP ADDITIONAL ROADWAY LANES	Z240	\$363,600.00	\$90,900.00	\$0.00	\$0.00	\$454,500.00	3/1/2022
										LENGTH	2.808
						NATIONAL HWY SYSTEM: N					
						FUNCTIONAL CLASS: MULTIPLE CLASSES		URBAN AREA:	MONTGOMERY		

# HIGHWAY

ALABAMA DEPARTMENT OF TRANSPORTATION  
STATEWIDE TRANSPORTATION IMPROVEMENT PROGRAM  
AMENDMENT # 47

DIV	PJ_REF_ID	SCOPE	COUNTY	DESCRIPTION	FEDERAL	STATE	OTHER	IN KIND	TOTAL	DATE	
06	100075102	UT	MONTGOMERY	MINOR WIDENING AND RESURFACING ON SR-3 (US-31) AND THE I-65 SOUTH EXIT RAMP TO ACCOMMODATE ADDITIONAL NORTHBOUND TRAVEL LANE FROM I-65 TO HYUNDAI BOULEVARD.	Y240	\$40,000.00	\$10,000.00	\$0.00	\$0.00	\$50,000.00	6/1/2022
	STPAA-0003(647)			TURN LANES							LENGTH 0
											NATIONAL HWY SYSTEM: N
											FUNCTIONAL CLASS: MULTIPLE CLASSES
											URBAN AREA: MONTGOMERY
06	100067564	CN	RUSSELL	RESURFACING AND WIDENING ON OWENS ROAD FROM MCCLENDON ROAD TO PATTERSON ROAD IN FORT MITCHELL	Z230	\$69,440.00	\$0.00	\$17,360.00	\$0.00	\$86,800.00	12/2/2022
	STPPC-5717()			RESURFACING							LENGTH 0.496
											NATIONAL HWY SYSTEM: N
											FUNCTIONAL CLASS: MAJOR COLLECTOR
											STUDY AREA: PHENIX CITY
06	100067565	CN	RUSSELL	RESURFACING AND WIDENING ON OWENS ROAD FROM SR-165 TO MCCLENDON ROAD IN FORT MITCHELL	Z230	\$168,000.00	\$0.00	\$42,000.00	\$0.00	\$210,000.00	12/2/2022
	STPPC-5717()			RESURFACING							LENGTH 1.2
											NATIONAL HWY SYSTEM: N
											FUNCTIONAL CLASS: MAJOR COLLECTOR
											STUDY AREA: PHENIX CITY
06	100067566	CN	RUSSELL	RESURFACING AND WIDENING ON MCCLENDON ROAD FROM OWENS ROAD TO OWENS ROAD IN FORT MITCHELL	Z230	\$263,760.00	\$0.00	\$65,940.00	\$0.00	\$329,700.00	11/4/2022
	STPPC-5717()			RESURFACING							LENGTH 1.884
											NATIONAL HWY SYSTEM: N
											FUNCTIONAL CLASS: MULTIPLE CLASSES
											STUDY AREA: PHENIX CITY
02	100056500	CN	COLBERT	SAFETY IMPROVEMENTS TO INTERSECTION OF SR-20 AND SR-157	M001	\$774,969.67	\$193,742.41	\$0.00	\$0.00	\$968,712.08	4/29/2022
	NH-0020()			INTERSECTION IMPROVEMENTS							LENGTH 1
											NATIONAL HWY SYSTEM: Y
											FUNCTIONAL CLASS: PRINCIPAL ARTERIAL
											STUDY AREA: SHOALS
05	100059446	CN	TUSCALOOSA	WIDEN AND IMPROVE PEDESTRIAN ACCESS 10TH AVENUE FROM 31ST STREET TO 15TH STREET IN TUSCALOOSA TO BE FUNDED BY HOUSING AND URBAN DEVELOPMENT (HUD)	FWFF	\$5,440,000.00	\$0.00	\$1,360,000.00	\$0.00	\$6,800,000.00	10/15/2022
	HUD FUNDS & LOCAL FUNDS-()			RESURFACING							LENGTH 0
											NATIONAL HWY SYSTEM: N
											FUNCTIONAL CLASS: MINOR ARTERIAL
											URBAN AREA: TUSCALOOSA
05	100060575	PE	TUSCALOOSA	SR-297 ROW CORRIDOR PRESERVATION TUSCALOOSA EAST BYPASS	LY20	\$6,411.56	\$1,602.88	\$0.00	\$0.00	\$8,014.44	10/1/2022
	DESTP-NCPD-0297(907)			UNCLASSIFIED							LENGTH 19.962
											NATIONAL HWY SYSTEM: N
											FUNCTIONAL CLASS: MULTIPLE CLASSES
											URBAN AREA: TUSCALOOSA

**HIGHWAY**

**ALABAMA DEPARTMENT OF TRANSPORTATION  
STATEWIDE TRANSPORTATION IMPROVEMENT PROGRAM  
AMENDMENT # 47**

DIV	PJ_REF_ID	SCOPE	COUNTY	DESCRIPTION	FEDERAL	STATE	OTHER	IN KIND	TOTAL	DATE
05	100068832	CN	TUSCALOOSA	ADD LANES ON SR-6 (US-82; MCFARLAND BOULEVARD) FROM JACK WARNER PARKWAY TO WEST OF UNIVERSITY BOULEVARD EAST AND INTERCHANGE IMPROVEMENTS AT JACK WARNER PARKWAY AND CAMPUS DRIVE ADDITIONAL ROADWAY LANES	\$0.00	\$0.00	\$17,568,609.00	\$0.00	\$17,568,609.00	12/8/2023
	TRC-ST-063-006-015-()									LENGTH 0.84
					NATIONAL HWY SYSTEM: Y					
					FUNCTIONAL CLASS: PRINCIPAL ARTERIAL		URBAN AREA: TUSCALOOSA			
05	100071860	CN	TUSCALOOSA	BRIDGE REPLACEMENT (BIN 010428) OVER SR-6 (US-82; MCFARLAND BLVD) AT UNIVERSITY BOULEVARD BRIDGE REPLACEMENT	\$17,976,000.00	\$0.00	\$4,494,000.00	\$0.00	\$22,470,000.00	11/1/2030
	INFRAF-STPSUF-6322(250)									LENGTH 0.25
					NATIONAL HWY SYSTEM: N					
					FUNCTIONAL CLASS: MINOR ARTERIAL		URBAN AREA: TUSCALOOSA			
05	100073782	CN	TUSCALOOSA	RESURFACING, SIDEWALK INSTALLATION, AND LIGHTING ON MAIN AVENUE FROM 5TH STREET TO MCFARLAND BOULEVARD (SR-6/US-82) TO INCLUDE INTERSECTION IMPROVEMENTS (ROUNDAABOUT) AT MAIN AVENUE AND 10TH STREET RESURFACING	\$1,410,205.00	\$0.00	\$352,551.25	\$0.00	\$1,762,756.25	11/3/2023
	STPSU-CRPTL-6321()									LENGTH 1.66
					NATIONAL HWY SYSTEM: N					
					FUNCTIONAL CLASS: MINOR ARTERIAL		URBAN AREA: TUSCALOOSA			
05	100073782	CN	TUSCALOOSA	RESURFACING, SIDEWALK INSTALLATION, AND LIGHTING ON MAIN AVENUE FROM 5TH STREET TO MCFARLAND BOULEVARD (SR-6/US-82) TO INCLUDE INTERSECTION IMPROVEMENTS (ROUNDAABOUT) AT MAIN AVENUE AND 10TH STREET RESURFACING	\$3,326,299.45	\$0.00	\$831,574.86	\$0.00	\$4,157,874.31	11/3/2023
	STPSU-CRPTL-6321()									LENGTH 1.66
					NATIONAL HWY SYSTEM: N					
					FUNCTIONAL CLASS: MINOR ARTERIAL		URBAN AREA: TUSCALOOSA			
05	100074877	PE	TUSCALOOSA	RESURFACING ON ROSE BOULEVARD FROM HENDRIX AVENUE TO SR-6 (US-82 / MCFARLAND BOULEVARD) RESURFACING	\$199,618.66	\$0.00	\$49,904.66	\$0.00	\$249,523.32	10/1/2025
	STPSU-6322()									LENGTH 6.2
					NATIONAL HWY SYSTEM: N					
					FUNCTIONAL CLASS: MINOR ARTERIAL		URBAN AREA: TUSCALOOSA			
01	100074022	PE	MARSHALL	TRAFFIC SIGNAL AND OPERATIONS EQUIPMENT INSTALLATION ON SR-1 (US-431) FROM RODEN AVENUE TO PLEASANT GROVE ROAD INTELLIGENT TECHNOLOGY SYSTEMS	\$122,412.00	\$30,603.00	\$0.00	\$0.00	\$153,015.00	12/1/2022
	NH-0001()									LENGTH 12.528
					NATIONAL HWY SYSTEM: Y					
					FUNCTIONAL CLASS: PRINCIPAL ARTERIAL		URBAN AREA: z Albertville			
02	100058225	PE	LIMESTONE	INTERSECTION IMPROVEMENTS TO INTERSECTION OF SR-2 (US-72) AND CR-71 (MOOREVILLE RD) INTERSECTION IMPROVEMENTS	\$70,223.79	\$17,555.95	\$0.00	\$0.00	\$87,779.74	11/1/2022
	NH-0002()									LENGTH 0.5
					NATIONAL HWY SYSTEM: Y					
					FUNCTIONAL CLASS: PRINCIPAL ARTERIAL		URBAN AREA: z Athens			

**HIGHWAY**

**ALABAMA DEPARTMENT OF TRANSPORTATION  
STATEWIDE TRANSPORTATION IMPROVEMENT PROGRAM  
AMENDMENT # 47**

DIV	PJ_REF_ID	SCOPE	COUNTY	DESCRIPTION	FEDERAL	STATE	OTHER	IN KIND	TOTAL	DATE
02	100075082	CN	LIMESTONE	REALIGN SOUTH CLINTON STREET AT SR-2 (US-72), INCLUDING TURN LANES AND TRAFFIC SIGNAL INTERSECTION IMPROVEMENTS	\$0.00	\$1,266,147.45	\$0.00	\$0.00	\$1,266,147.45	11/3/2023
	ATRP2-42-2022-089-()									LENGTH 0
					NATIONAL HWY SYSTEM: Y					
					FUNCTIONAL CLASS: MULTIPLE CLASSES		URBAN AREA: z Athens			
<b>ACTION TOTAL:</b>					\$197,509,693.72	\$947,882,279.42	\$32,702,943.64	\$552,029.33	#####	
<b>GRAND TOTALS:</b>					\$267,885,769.45	\$971,794,350.36	\$33,321,586.61	\$552,029.33	#####	

# MPO Resolution 2023-02

## Amending the FY2020-2023 Transportation Improvement Program (TIP)

**WHEREAS**, the Auburn-Opelika MPO is the organization designated by the Governor of the State of Alabama as being responsible, together with the State of Alabama, for implementing the applicable provisions of 23 USC 134 and 135 (as amended by the Infrastructure and Investment Jobs Act, January 2021); 42 USC2000d-1, 7401; 23 CFR 450 and 500; 40 CFR 51 and 93; and

**WHEREAS**, the Alabama Department of Transportation has proposed an amendment to the FY2020-FY2023 Transportation Improvement Program, subject to the provisions of 23 CFR 450.324 and 326, to add the following AUBURN project(s) to the FY2020-2023 TIP; and

<u>Project ID</u>	<u>Project Description</u>	<u>Start Date</u>	<u>Total Cost</u>
#47 100051084 (CN)	Bridge Widening on I-85 (BIN# 008593) and (BIN# 008594) over Choctafaula Creek	7/28/2023	\$8,467,256

**WHEREAS**, the Alabama Department of Transportation requires the Metropolitan Planning Organization to indicate their support of projects within the Metropolitan Planning Organization's urbanized area; and


**WHEREAS**, the Metropolitan Planning Organization has reviewed these project changes and believes them to be in the best interest of the community; now

**THEREFORE, BE IT RESOLVED**, by the Auburn-Opelika Metropolitan Planning Organization, that the FY2020-FY2023 Transportation Improvement Program be amended to include the aforementioned projects.

Adopted this 2<sup>nd</sup> day of February, 2023,

  
\_\_\_\_\_  
Chairman/Vice-Chairman/Acting Chairman, MPO

2/2/23  
Date

ATTEST:  
  
\_\_\_\_\_  
Transportation Planner, LRCOG

2/2/23  
Date

TIP Amendments - Birmingham MPO

Project Sponsor	Action Requested	Project Reference Number	Federal Aid Number	Funding Source	Scope	Description	Fiscal Year	Conformity Status	Federal Estimated Cost	State/Local Estimated Cost	Total Estimated Cost	MPO Approval Date
#47 ALDOT	Delete project	100073849	CRPAA-MR21()	Carbon Reduction Program Any Area	SP	5-YEAR RTOP TRAFFIC OPERATIONS PROGRAM (RTOP) ON ALL U.S. AND SR. SIGNALIZED INTERSECTIONS IN JEFFERSON AND SHELBY COUNTIES YEAR 2024 AND 2025	2023	Exempt	\$1,502,250	\$375,562	\$1,877,812	12/14/2022
#47 ALDOT	Delete project	100072379	CMAQ-I020()	Congestion Mitigation Air Quality	PE	INTERSECTION IMPROVEMENTS AND SIGNALIZATION AT I-20/SR-4 (US-78) WEST OF RAMP (EXIT 140) IN THE CITY OF LEEDS	2023	Exempt	\$73,447	\$8,161	\$81,608	12/14/2022
LVOE ALDOT	Delete project	100055332	IMF-I065()	Interstate Maintenance	PE	BRIDGE WIDENING ON I-65 OVER L AND N RAILROAD, 0.8 MILE NORTH OF SR-3 (US-31) IN CALERA, BIN #006484 AND #006485	2023	Exempt	\$375,868	\$41,763	\$417,631	12/14/2022
LVOE ALDOT	Add new project	100075560	RHCH-RR23()	Rail Road Safety Funds	CN	RR XING IMPRV REPLACE EXISTING CANTILEVERS TO MEET STANDARDS AND SUPPORT ADDITIONAL SIGNAL LIGHTS. RR WILL ADD ADDITIONAL SET OF SIGNAL LIGHTS FACING SIDE STREET AT CR-52, SHELBY COUNTY AND CSXT; REF NO 1437; DOT NO 352255T	2023	Exempt	\$630,000	\$70,000	\$700,000	12/14/2022
LVOE ALDOT	Add new project	100075570	RHCH-RR23()	Rail Road Safety Funds	CN	RAILROAD XING IMPRV: UPGRADE EXISTING FLASHING LIGHTS TO LIGHT EMITTING DIODES (LEDS), UPDATE ADVANCED WARNING SIGNS, UPDATE MARKINGS AND LEGENDS AT DIVISION STREET AND NS; REF. #1443; DOT #725406N	2023	Exempt	\$270,000	\$30,000	\$300,000	12/14/2022
LVOE ALDOT	Add new project	100075569	RHCH-RR23()	Rail Road Safety Funds	CN	RAILROAD XING IMPRV: REPLACE EXISTING FLASHING LIGHTS TO LIGHT EMITTING DIODES (LEDS), ADVANCE WARNING SIGNS, AND SIGNS, MARKINGS AND LEGENDS AT PEARSON AVE./JEFFERSON AVE. AND NS; REF. # 1441; DOT # 728032V	2023	Exempt	\$270,000	\$30,000	\$300,000	12/14/2022
LVOE ALDOT	Add new project	100075564	RHCH-RR23()	Rail Road Safety Funds	CN	RAILROAD XING IMPRV: REPLACE EXISTING FLASHING LIGHTS WITH LIGHT EMITTING DIODES (LEDS) AT MAIN ST/HELENA ROAD AND CSXT; REF. #1438; DOT #352253E	2023	Exempt	\$72,000	\$8,000	\$80,000	12/14/2022
LVOE Shelby County	Add new project	100075805	HRRR-5923()	High Risk Rural Roads	CN	SAFETY IMPROVEMENTS (TRAFFIC STRIPING AND PAVEMENT MARKERS) AT SITE 1 CR-55 FROM US-280 TO SR-25; SITE 2 CR-42 FROM SR-25 TO CR-71; SITE 3 CR-46 FROM SR-145 TO CR-71	2023	Exempt	\$149,693	\$16,633	\$166,325	12/14/2022
#47 Jefferson County	Add new project	100076105	STPBH-NR23()	Surface Transportation Program Birmingham Attributable	SP	JEFFERSON COUNTY COMPREHENSIVE PLANS FY 2023 - FY 2024	2023	Exempt	\$370,000	\$92,500	\$462,500	12/14/2022
TR RPCGB	Add new project	100076220	UMTAC-TR23()	FTA-5310	SP	5310 PROGRAM - CAPITAL PROJECTS	2023	Exempt	\$951,085	\$237,771	\$1,188,856	12/14/2022
TR RPCGB	Add new project	100076219	UMTA-TR23()	FTA-5310	SP	5310 PROGRAM - ADMINISTRATION	2023	Exempt	\$100,000	\$0	\$100,000	12/14/2022
LVOE Mountain Brook	Add new project	100075860	TAPAA-TA23(919)	Transportation Alternative Program Any Area	CN	SIDEWALK ALONG MONTCLAIR ROAD IN THE CITY OF MOUNTAIN BROOK	2023	Exempt	\$800,000	\$200,000	\$1,000,000	12/14/2022
LVOE Homewood	Add new project	100076203	TAPBH-___	Transportation Alternative Program Birmingham MPO	PE	TRAIL ALONG CENTRAL AVE/GRIFFIN CREEK FROM 28TH AVE S TO 27TH AVE S IN THE CITY OF HOMEWOOD	2023	Exempt	\$75,200	\$18,800	\$94,000	12/14/2022
LVOE Homewood	Add new project	100076207	TAPBH-___	Transportation Alternative Program Birmingham MPO	CN	TRAIL ALONG CENTRAL AVE/GRIFFIN CREEK FROM 28TH AVE S TO 27TH AVE S IN THE CITY OF HOMEWOOD	2023	Exempt	\$684,000	\$171,000	\$855,000	12/14/2022

The Birmingham Metropolitan Planning Organization Policy Committee resolves that these TIP Amendments are in accord with the Alabama Performance Measures Agreement between the State of Alabama and the Birmingham Metropolitan Planning Organization as per 23 CFR 450.314(f).  
The Birmingham Metropolitan Planning Organization Policy Committee agreed to include and/or modify the projects in the FY2020-2023 Transportation Improvement Program as stated above:

MPO Chair, Vice-chair, or Secretary

Date

1-10-23

# EASTERN SHORE METROPOLITAN PLANNING ORGANIZATION

## RESOLUTION NO. 2023-07

### State Requested Amendments to the FY 2020-2023 Transportation Improvement Program (TIP)

**WHEREAS**, the Eastern Shore Metropolitan Planning Organization (MPO) is the organization designated by the Governor of the State of Alabama as being responsible, together with the State of Alabama, for implementing the applicable provisions of 23 USC 134 and 135 (amended by the Infrastructure Investment and Jobs Act, Section 11201, November 2021); 42 USC 2000d-1, 7401; 23 CFR 450 and 500; 40 CFR 51 and 93; and

**WHEREAS**, Title 23 USC 134 and 23 CFR 450.324 require that transportation projects in urbanized areas, funded by the Federal Highway Administration and the Federal Transit Administration, be included in a Transportation Improvement Program (TIP), amended as often as required, and adopted by the Eastern Shore Metropolitan Planning Organization (MPO); and

**WHEREAS**, consistent with the declaration of these provisions, the Eastern Shore Metropolitan Planning Organization, in cooperation with the Alabama Department of Transportation, adopted Resolution 2019-27 approving the Final FY 2020-2023 Transportation Improvement Program; and


**WHEREAS**, the Alabama Department of Transportation has proposed the following changes to the Final FY 2020-2023 Transportation Improvement Program:

- #47 • Project: 100076263 (PE) Federal aid number: BR 0042; County: Baldwin; Project Description: Culvert Repair and Extension (BIN 9719) Over Fly Creek on SR-42; Target Start Date: 03/01/2023; Engineers Estimate: \$400,000.00
- #47 • Project: 100076265 (UT) Federal aid number: BR 0042; County: Baldwin; Project Description: Culvert Repair and Extension (BIN 9719) Over Fly Creek on SR-42; Target Start Date: 06/01/2023; Engineers Estimate: \$500,000.00
- #47 • Project: 100076264 (CN) Federal aid number: BR 0042; County: Baldwin; Project Description: Culvert Repair and Extension (BIN 9719) Over Fly Creek on SR-42; Target Start Date: 09/23/2023; Engineers Estimate: \$3,000,000.00

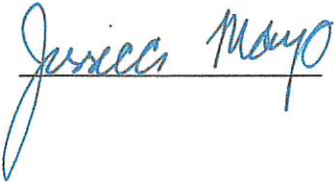
**WHEREAS**, the requested amendment is required to be in the Eastern Shore MPO Transportation Improvement Program and does not involve Eastern Shore MPO funds; now

**THEREFORE, BE IT RESOLVED** that the Eastern Shore Metropolitan Planning Organization, has reviewed the requested amendments to the FY 2020 to 2023 Transportation Improvement Program and does hereby approve the changes.

The foregoing resolution was adopted and approved on the 1st day of February 2023, by the Eastern Shore Metropolitan Planning Organization Policy Board.

  
\_\_\_\_\_  
Jack Burrell, Chairperson      Date: 2/1/23

ATTEST:

  
\_\_\_\_\_  
Justice Mayo      Date: 2/1/23

# EASTERN SHORE METROPOLITAN PLANNING ORGANIZATION

## RESOLUTION NO. 2023-08

### State Requested Amendments to the FY 2020-2023 Transportation Improvement Program (TIP)

**WHEREAS**, the Eastern Shore Metropolitan Planning Organization (MPO) is the organization designated by the Governor of the State of Alabama as being responsible, together with the State of Alabama, for implementing the applicable provisions of 23 USC 134 and 135 (amended by the Infrastructure Investment and Jobs Act, Section 11201, November 2021); 42 USC 2000d-1, 7401; 23 CFR 450 and 500; 40 CFR 51 and 93; and

**WHEREAS**, Title 23 USC 134 and 23 CFR 450.324 require that transportation projects in urbanized areas, funded by the Federal Highway Administration and the Federal Transit Administration, be included in a Transportation Improvement Program (TIP), amended as often as required, and adopted by the Eastern Shore Metropolitan Planning Organization (MPO); and

**WHEREAS**, consistent with the declaration of these provisions, the Eastern Shore Metropolitan Planning Organization, in cooperation with the Alabama Department of Transportation, adopted Resolution 2019-27 approving the Final FY 2020-2023 Transportation Improvement Program; and

**WHEREAS**, the Alabama Department of Transportation has proposed the following changes to the Final FY 2020-2023 Transportation Improvement Program:

LY06

- Project: 100076349 (UT); County: Baldwin; Project Description: Widening for center turn lane addition on SR-3 (US-31) from old Hwy 31 to 0.265 miles east of Coleman Lane; Target Start Date: 03/01/2023; Engineers Estimate: \$200,000.00

#47

- Project: 100076189 (PE) Federal aid number: DEMO 02003; County: Baldwin; Project Description: Eastern Shore Trail Expansion along SR-42 (US-98) in Baldwin County from the east side of the Fish River Bridge to Pleasant View Lane; Target Start Date: ~~02/01/2023~~; Engineers Estimate: \$75,000.00 3/1/2023

**WHEREAS**, the requested amendment is required to be in the Eastern Shore MPO Transportation Improvement Program and does not involve Eastern Shore MPO funds; now

**THEREFORE, BE IT RESOLVED** that the Eastern Shore Metropolitan Planning Organization, has reviewed the requested amendments to the FY 2020 to 2023 Transportation Improvement Program and does hereby approve the changes.

The foregoing resolution was adopted and approved on the 1st day of February 2023, by the Eastern Shore Metropolitan Planning Organization Policy Board.

Jack Burrell Date: 2/1/23  
Jack Burrell, Chairperson

ATTEST:

Justice May Date: 2/1/23

**RESOLUTION NO. 03-23**  
**HUNTSVILLE AREA METROPOLITAN PLANNING ORGANIZATION**  
**AMENDING THE FY2020-2023 TRANSPORTATION IMPROVEMENT PROGRAM**

**WHEREAS**, the Huntsville Area Metropolitan Planning Organization (MPO) is the organization designated by the Governor of the State of Alabama as being responsible, together with the State of Alabama, for implementing the applicable provisions of amended 23 USC 134 and 135 (as amended by Infrastructure Investment and Jobs Act, Sections 11201, November 2021); 42 USC 126, 2000d-1, 4321 et seq., 7401 et seq; 23 CFR Parts 450 and 500; 40 CFR 51 and 93; and

**WHEREAS**, Title 23 CFR 450.324 requires that transportation projects in urbanized areas funded by the Federal Highway Administration and the Federal Transit Administration be included in a Transportation Improvement Program (TIP) and adopted by vote of the Huntsville-Area Metropolitan Planning Organization (MPO); and

**WHEREAS**, is consistent with the declaration of these provisions, the Huntsville Area Metropolitan Planning Organization Staff, in cooperation with the Alabama Department of Transportation (ALDOT), has prepared and adopted the FY 2020-2023 Transportation Improvement Program (TIP); and

**WHEREAS**, the MPO has prepared and adopted the FY 2020-2023 Transportation Improvement Program (TIP) and it is included in the approved State Transportation Improvement Program (STIP) 2020; and

**WHEREAS**, ALDOT has directed the Huntsville Area MPO to increase the total cost on project # 100004926 ADDITIONAL LANES ON SR-1 (MEMORIAL PARKWAY) FROM 0.31 MI S OF CR-75 (MASTIN LAKE RD) TO CR-65 (WINCHESTER RD) INCLUDING AN OVERPASS AT CR-75 AND ACCESS IMPROVEMENTS TO CR-65 in the National Highway System / Interstate Maintenance section of the FY2020-2023 TIP;

**NOW THEREFORE, BE IT RESOLVED** that the Huntsville Area MPO hereby amends the National Highway System / Interstate Maintenance section with the total cost change on project # 100004926 ADDITIONAL LANES ON SR-1 (MEMORIAL PARKWAY) FROM 0.31 MI S OF CR-75 (MASTIN LAKE RD) TO CR-65 (WINCHESTER RD) INCLUDING AN OVERPASS AT CR-75 AND ACCESS IMPROVEMENTS TO CR-65 as further described below:

**FROM:**


Project Number	Project Description	Total Cost	FY	Date
100004926	ADDITIONAL LANES ON SR-1 (MEMORIAL PARKWAY) FROM 0.31 MI S OF CR-75 (MASTIN LAKE RD) TO CR-65 (WINCHESTER RD) INCLUDING AN OVERPASS AT CR-75 AND ACCESS IMPROVEMENTS TO CR-65	\$38,961,108	2023	2/24/2023

**TO:**


#47

Project Number	Project Description	Total Cost	FY	Date
100004926	ADDITIONAL LANES ON SR-1 (MEMORIAL PARKWAY) FROM 0.31 MI S OF CR-75 (MASTIN LAKE RD) TO CR-65 (WINCHESTER RD) INCLUDING AN OVERPASS AT CR-75 AND ACCESS IMPROVEMENTS TO CR-65	\$47,965,282.86	2023	4/7/2023

Adopted, this 15th day of February, 2023



Vice-Chairman, Metropolitan Planning Organization



Secretary, Metropolitan Planning Organization

ATTEST:



Date 2/15/2023

**RESOLUTION NO. 04-23  
HUNTSVILLE AREA METROPOLITAN PLANNING ORGANIZATION  
AMENDING THE FY 2020-2023 TRANSPORTATION IMPROVEMENT PROGRAM**

**WHEREAS**, the Huntsville Area Metropolitan Planning Organization (MPO) is the organization designated by the Governor of the State of Alabama as being responsible, together with the State of Alabama, for implementing the applicable provisions of amended 23 USC 134 and 135 (as amended by Infrastructure Investment and Jobs Act, Sections 11201, November 2021); 42 USC 126, 2000d-1, 7401; 23 CFR Parts 450 and 500; 40 CFR Parts 51 and 93; and

**WHEREAS**, Title 23 CFR 450.324 requires that transportation projects in urbanized areas funded by the Federal Highway Administration and the Federal Transit Administration be included in a Transportation Improvement Program (TIP) and adopted by a vote of the MPO; and

**WHEREAS**, the MPO has adopted a TIP for FY 2020-2023 and projects are included in the approved State Transportation Improvement Program (STIP); and

**WHEREAS**, the Alabama Department of Transportation (ALDOT) has requested the MPO to make necessary changes to the Other Surface Transportation Program Projects section of the TIP with the addition of project #100075426 --PE phase of Advanced Corridor Management TSMO on I-65 from SR-67 (MP 334.000) to SR-3 (US-31) (MP 354.000);

**NOW THEREFORE BE IT RESOLVED**, that the MPO hereby amends the Other Surface Transportation Program Projects section of the adopted FY 2020-2023 TIP to add project #100075426-- PE phase of Advanced Corridor Management TSMO on I-65 from SR-67 (MP 334.000) to SR-3 (US-31) (MP 354.000) as further described below:

Project Number	Project Description	Phase	Total Cost	FY	Date
100075426	ADVANCED CORRIDOR MANAGEMENT (TSMO) ON I-65 FROM SR-67 (MP 334.000) TO SR-3 (US-31) (MP 354.000)	PE	\$500,000	2023	11/3/2023

#47

Adopted, this the 15th day of February, 2023

  
\_\_\_\_\_  
Vice-Chairman, Metropolitan Planning Organization

  
\_\_\_\_\_  
Secretary, Metropolitan Planning Organization

ATTEST:

J. V. C. Date 2/5/2023

# RESOLUTION 23-004

## MOBILE AREA TRANSPORTATION STUDY (MATS) METROPOLITAN PLANNING ORGANIZATION (MPO)

### Amending the FY 2020-2023 Transportation Improvement Program

**WHEREAS**, the Mobile Area Transportation Study (MATS) Metropolitan Planning Organization (MPO) is the organization designated by the Governor of the State of Alabama as being responsible, together with the State of Alabama, for implementing the applicable provisions of 23 USC 134, 135 (as amended by the Infrastructure Investment Jobs Act (IIJA) Sections 1201, 1202 July 2012); 42 USC 7401 et seq.; 49 USC 5303, 5304; 23 CFR Parts 450; 40 CFR Parts 51 and 93; and,

**WHEREAS**, consistent with the criteria enumerated therein, the MATS MPO did adopt on August 21<sup>st</sup>, 2019, a FY 2020 - 2023 Transportation Improvement Program which details funding for proposed transportation projects in the MATS area; and,

**WHEREAS**, 23 CFR 450 requires that transportation projects in urbanized areas funded by the Federal Highway Administration and the Federal Transit Administration be included in a Transportation Improvement Program (TIP) and adopted/endorsed annually by vote of the Mobile Area Transportation Study (MATS) Metropolitan Planning Organization (MPO) and did amend on January 22<sup>nd</sup>, 2020, August 11<sup>th</sup>, 2020, March 10<sup>th</sup>, 2021, June 2<sup>nd</sup>, 2021, July 28<sup>th</sup>, 2021, September 1<sup>st</sup>, 2021, December 15<sup>th</sup>, 2021, April 27<sup>th</sup>, 2022, July 27<sup>th</sup>, 2022, and September 14<sup>th</sup>, 2022 and

**WHEREAS**, since that time, the Technical Coordinating Committee / Citizens Advisory Committee (TCC/CAC) of the Mobile MPO, in coordination with the Federal Highway Administration, Federal Transit Administration, and the Alabama Department of Transportation, has requested the following amendments to the FY 2020 - 2023 Transportation Improvement Program, adding the following project:

#### MPO ATTRIBUTABLE FUNDS

#### CONGESTION MANAGEMENT PROCESS

#### TOTAL FUNDING

#47  
100071558; PE; Corridor and I-65 Interchange Modification Study along SR-42 (US-98/Moffatt Road) from Wolf Ridge Road to Springhill Avenue; DELETED \$625,000.00

**WHEREAS**, the Mobile MPO believes that the amendments / administrative modification listed above will support the performance targets established by the State of Alabama and supported by the Mobile MPO; now

**THEREFORE, BE IT RESOLVED** that after review and evaluation, the MATS Metropolitan Planning Organization in session this 18<sup>th</sup> day of January, 2023, does hereby amend the FY 2020-2023 Transportation Improvement Program as summarized above.

ATTEST:

  
\_\_\_\_\_  
Chairman, TCC

  
\_\_\_\_\_  
Chairman, MPO

# RESOLUTION 23-002

## MOBILE AREA TRANSPORTATION STUDY (MATS) METROPOLITAN PLANNING ORGANIZATION (MPO)

### Amending the FY 2020-2023 Transportation Improvement Program

**WHEREAS**, the Mobile Area Transportation Study (MATS) Metropolitan Planning Organization (MPO) is the organization designated by the Governor of the State of Alabama as being responsible, together with the State of Alabama, for implementing the applicable provisions of 23 USC 134, 135 (as amended by the Infrastructure Investment Jobs Act (IIJA) Sections 1201, 1202 July 2012); 42 USC 7401 et seq.; 49 USC 5303, 5304; 23 CFR Parts 450; 40 CFR Parts 51 and 93; and,

**WHEREAS**, consistent with the criteria enumerated therein, the MATS MPO did adopt on August 21<sup>st</sup>, 2019, a FY 2020 - 2023 Transportation Improvement Program which details funding for proposed transportation projects in the MATS area; and,

**WHEREAS**, 23 CFR 450 requires that transportation projects in urbanized areas funded by the Federal Highway Administration and the Federal Transit Administration be included in a Transportation Improvement Program (TIP) and adopted/endorsed annually by vote of the Mobile Area Transportation Study (MATS) Metropolitan Planning Organization (MPO) and did amend on January 22<sup>nd</sup>, 2020, August 11<sup>th</sup>, 2020, March 10<sup>th</sup>, 2021, June 2<sup>nd</sup>, 2021, July 28<sup>th</sup>, 2021, September 1<sup>st</sup>, 2021, December 15<sup>th</sup>, 2021, April 27<sup>th</sup>, 2022, July 27<sup>th</sup>, 2022, and September 14<sup>th</sup>, 2022 and


**WHEREAS**, since that time, the Technical Coordinating Committee / Citizens Advisory Committee (TCC/CAC) of the Mobile MPO, in coordination with the Federal Highway Administration, Federal Transit Administration, and the Alabama Department of Transportation, has requested the following amendments to the FY 2020 - 2023 Transportation Improvement Program, adding the following project:


<u>NHF FUNDS</u>	<u>TOTAL</u>
#47 100075915; PE; Extend westbound Bridge on SR-42 (US-98) over Big Creek BIN # 0148684; <del>12/1/2022</del> 3/1/2023	\$550,000.00

**WHEREAS**, the Mobile MPO believes that the amendments / administrative modification listed above will support the performance targets established by the State of Alabama and supported by the Mobile MPO; now

**THEREFORE, BE IT RESOLVED** that after review and evaluation, the MATS Metropolitan Planning Organization in session this 18<sup>th</sup> day of January, 2023, does hereby amend the FY 2020-2023 Transportation Improvement Program as summarized above.

ATTEST:

  
\_\_\_\_\_  
Chairman, TCC

  
\_\_\_\_\_  
Chairman, MPO

# RESOLUTION 23-007

## MOBILE AREA TRANSPORTATION STUDY (MATS) METROPOLITAN PLANNING ORGANIZATION (MPO)

### Amending the FY 2020-2023 Transportation Improvement Program

**WHEREAS**, the Mobile Area Transportation Study (MATS) Metropolitan Planning Organization (MPO) is the organization designated by the Governor of the State of Alabama as being responsible, together with the State of Alabama, for implementing the applicable provisions of 23 USC 134, 135 (as amended by the Infrastructure Investment Jobs Act (IIJA) Sections 1201, 1202 July 2012); 42 USC 7401 et seq.; 49 USC 5303, 5304; 23 CFR Parts 450; 40 CFR Parts 51 and 93; and,

**WHEREAS**, consistent with the criteria enumerated therein, the MATS MPO did adopt on August 21<sup>st</sup>, 2019, a FY 2020 - 2023 Transportation Improvement Program which details funding for proposed transportation projects in the MATS area; and,

**WHEREAS**, 23 CFR 450 requires that transportation projects in urbanized areas funded by the Federal Highway Administration and the Federal Transit Administration be included in a Transportation Improvement Program (TIP) and adopted/endorsed annually by vote of the Mobile Area Transportation Study (MATS) Metropolitan Planning Organization (MPO) and did amend on January 22<sup>nd</sup>, 2020, August 11<sup>th</sup>, 2020, March 10<sup>th</sup>, 2021, June 2<sup>nd</sup>, 2021, July 28<sup>th</sup>, 2021, September 1<sup>st</sup>, 2021, December 15<sup>th</sup>, 2021, April 27<sup>th</sup>, 2022, July 27<sup>th</sup>, 2022, and September 14<sup>th</sup>, 2022 and

**WHEREAS**, since that time, the Technical Coordinating Committee / Citizens Advisory Committee (TCC/CAC) of the Mobile MPO, in coordination with the Federal Highway Administration, Federal Transit Administration, and the Alabama Department of Transportation, has requested the following amendments to the FY 2020 - 2023 Transportation Improvement Program, adding the following project:


<u>STP MOBILE URBAN CARBON REDUCTION FUNDS</u>	<u>TOTAL FUNDING</u>
Segways for Prichard Police Department	\$78,000.00

**WHEREAS**, the Mobile MPO believes that the amendments / administrative modification listed above will support the performance targets established by the State of Alabama and supported by the Mobile MPO; now

**THEREFORE, BE IT RESOLVED** that after review and evaluation, the MATS Metropolitan Planning Organization in session this 18<sup>th</sup> day of January, 2023, does hereby amend the FY 2020-2023 Transportation Improvement Program as summarized above.

ATTEST:

  
Chairman, TCC

  
Chairman, MPO

#47  
100076373

**RESOLUTION NO. 12-08-2022-2**

**SOUTHEAST WIREGRASS AREA  
METROPOLITAN PLANNING ORGANIZATION  
AMENDING THE FY 2020 – 2023 TRANSPORTATION  
IMPROVEMENT PROGRAM (TIP)**

**WHEREAS**, the Southeast Wiregrass Area Metropolitan Planning Organization (MPO) is the organization designated by the Governor of the State of Alabama as being responsible, together with the State of Alabama, for implementing the applicable provisions of Title 23 United State Code (USC) 134 and 135 (amended by Infrastructure Investment Jobs Act, November 2021); 42 USC 2000d-1, 7401; 23 CFR 450 and 500; 40 CFR 51 and 93; and


**WHEREAS**, the U. S. Department of Transportation requires all urbanized areas, as established by the U. S. Bureau of the Census, conducting area-wide urban transportation planning, in cooperation with the State(s) and any affected public transportation operator(s), shall develop a Transportation Improvement Program for the metropolitan planning area as a condition for meeting the provisions of Title 23, U. S. Code, Sections 134 and 135; and; and

**WHEREAS**, consistent with the declaration of these provisions, the City of Dothan's Department of Planning and Development, as staff to the MPO, and in cooperation with the Alabama Department of Transportation, has prepared the FY 2020-2023 Transportation Improvement Program for the Southeast Wiregrass Area MPO; and

**WHEREAS**, pursuant to its duties, functions and responsibilities, the Southeast Wiregrass Area MPO, in session this 8<sup>th</sup> day of December, 2022, did review and evaluate the aforementioned FY 2020-2023 Transportation Improvement Program by adding or altering the following project(s) summarized on the attached pages; now


**THEREFORE, BE IT RESOLVED** by the Southeast Wiregrass Area Metropolitan Planning Organization that the same does hereby endorse and adopt said *FY 2020 – 2023 Transportation Improvement Plan*

**ADOPTED** this 8<sup>th</sup> day of December 2022



Mayor Mark Saliba, MPO Chairman

ATTEST:



Reginald Franklin, MPO Staff

PROJECT NORTH PARK AVENUE RESURFACING  
 PROJECT DESCRIPTION RESURFACING ON NORTH PARK AVENUE FROM MONTGOMERY HIGHWAY TO WEST  
 MAIN STREET  
 TYPE RESURFACING  
 LENGTH (Miles) N/A  
 FUNDING PROGRAM 2.4.2 OTHER SURFACE TRANSPORTATION PROGRAM PROJECTS  
 PROJECT SPONSOR CITY OF DOTHAN

#47

PROJECT NUMBER	SCOPE	FY 2020	FY 2021	FY 2022	FY 2023	HORIZON
100075890	CN	\$0	\$0	\$0	\$465,000	\$0
STPSU 3523		\$0	\$0	\$0	\$0	\$0
	TOTAL COST	\$0	\$0	\$0	\$465,000	\$0

FEDERAL OBLIGATED FUNDS	\$0	\$0	\$0	\$372,000	\$0
STATE OBLIGATED FUNDS	\$0	\$0	\$0	\$0	\$0
OTHER OBLIGATED FUNDS	\$0	\$0	\$0	\$93,000	\$0
IN-KIND OBLIGATED FUNDS	\$0	\$0	\$0	\$0	\$0

NOTES: ADD TO FY 2023

**Tuscaloosa Area Metropolitan Planning Organization (MPO)**  
**Resolution MPO 2023-3**  
**Amending the**  
**FY 2020 - 2023 Transportation Improvement Program**

**WHEREAS**, the Tuscaloosa Area MPO is the organization designated by the Governor of the State of Alabama as being responsible, together with the State of Alabama, for implementing the applicable provisions of 23 USC 134 and 135 (amended by the Infrastructure Investment and Jobs Act, Sections 11201, November 2021) 42 USC 2000d-1, 7401; 23 CFR 450 and 500; 40 CFR 51 and 93; and

**WHEREAS**, the Tuscaloosa Area MPO adopted the *FY 2020 - 2023 Transportation Improvement Program* (TIP) in 2019; and


**WHEREAS**, in order to be eligible for federal funding, transportation projects are required to be in the TIP; and

**WHEREAS**, the Alabama Department of Transportation has determined that the following changes need to be made to the TIP:


- #47 1. **(Deletion)** 100060575: SR-297 ROW Corridor Preservation Tuscaloosa East Bypass; PE; 10/1/2022; \$8,014
- TR 2. **(Deletion)** 100063892 Section 5307 Transit Capital Apportionment Year 2017 (Programed Fiscal Year 2019) - Tuscaloosa Transit Bus Support Facilities and Equipment (80/20 Match); TR; 10/1/2022; \$15,000
- NOT ON STIP 3. **(Deletion)** 100049318 Northbound and Southbound Rest Area Renovations Along I-59 at Admin MOD Brookwood; CN; 8/28/2026; \$764,491
- 4. **(Date Change – Into the TIP)** 100043871 Widening, Striping and Other Improvements on Watermelon Road from SR-6 (US-82) to Snows Mill Avenue Sponsor: City of Tuscaloosa; UT; Old Date: 2/1/2024; New Date: 1/1/2023; \$351,774; The funding will come from the Surface Transportation Attributable Program.
- ST 5. **(Addition)** 100075887 Access Management and Streetscape on SR-69/SR-13/Lurleen Wallace Blvd (US-43) from 5th Street to SR-6 (US-82); PE; 1/1/2023; \$500,000
- #47 6. **(Date Change – Into the TIP)** 100075325 Bridge Replacement (Bin 14296) on CR-36 (Abernant Loop); CN; Old Date: 11/3/2023; New Date: 8/25/2023; \$2,012,715; The funding will come from the Surface Transportation Attributable Program.

**WHEREAS**, the Tuscaloosa Area MPO believes that the changes listed above will support the performance targets established by the State and supported by the MPO.

**THEREFORE, BE IT RESOLVED**, this 12th day of December 2022, that the Tuscaloosa Area MPO does hereby amend the *FY 2020 - 2023 Transportation Improvement Program* to include the listed changes.

  
\_\_\_\_\_  
MPO Chair

Attest:

  
\_\_\_\_\_  
Process Coordinator

#47

2. TIP Project Number: ST-35-AM Sponsor: State of Alabama State Project Code:100075910

Functional Classification: Principal Arterial

Project Description: Intersection Modifications at SR-271/Taylor Road and SR-110/Vaughn Road

Distance: 0 miles

Funding Source: State of Alabama Discretionary National Highway System (NHS) Funds

FEDERAL PROJECT CODE:	PROJECT SCOPE:	PROJECT START DATE:	FISCAL YEAR:	FEDERAL FUNDS:	STATE MATCH:	TOTAL FUNDS:
NH0271	PE	2/1/23 3/1/23	2023	\$240,000	\$60,000	\$300,000



# 47

3. TIP Project Number: ST-36-AM Sponsor: State of Alabama State Project Code:100075909

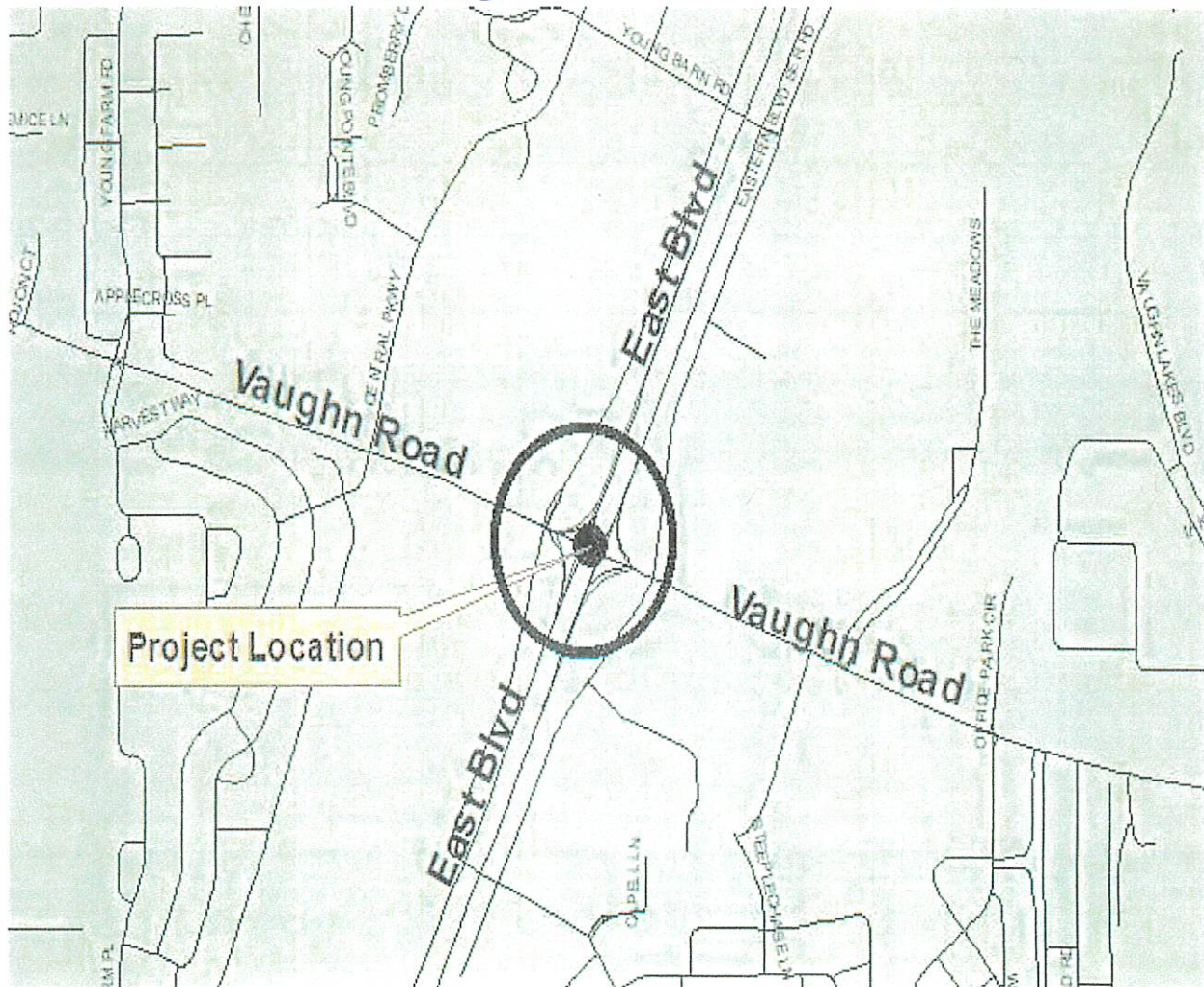
Functional Classification: Principal Arterial

Project Description: Intersection Modifications at SR-8/Eastern Blvd and SR-110/Vaughn Road

Distance: 0 miles

Funding Source: State of Discretionary National Highway System (NHS)Funds

FEDERAL PROJECT CODE:	PROJECT SCOPE:	PROJECT START DATE:	FISCAL YEAR:	FEDERAL FUNDS:	LOCAL MATCH:	TOTAL FUNDS:
NH0008	PE	2/1/23 31.1.23	2023	\$240,000	\$60,000	\$300,000



#47

4. TIP Project Number: MC-8-AM Sponsor: Montgomery County Commission State Project Code:100072344

Functional Classification: Principal Arterial

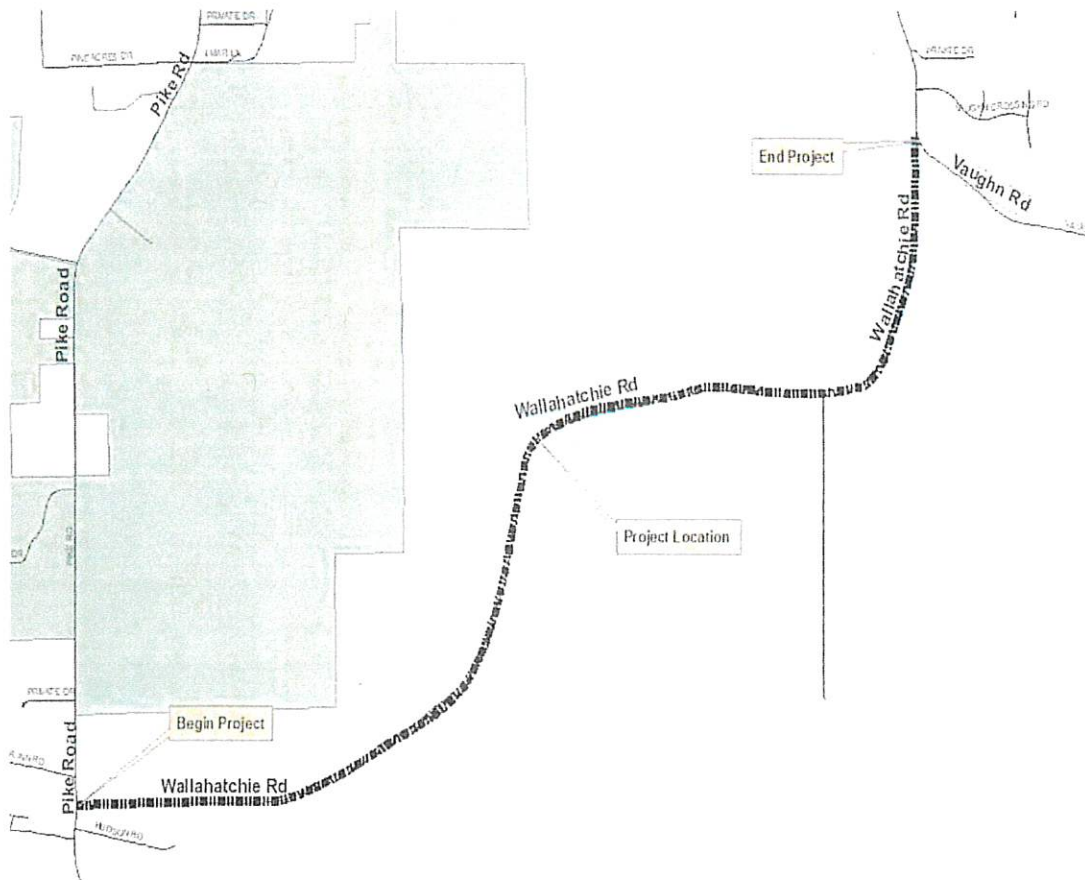
Project Description: Resurface Wallahatchie Road from Pike Road to SR-110/Vaughn Road

Distance: 4.5 miles

Funding Source: MPO Dedicated STPMN Funds

FEDERAL PROJECT CODE:	PROJECT SCOPE:	PROJECT START DATE:	FISCAL YEAR:	FEDERAL FUNDS:	STATE MATCH:	TOTAL FUNDS:
STPMN	CN	6/30/23	2023	\$653,264	\$163,316	\$816,580

Project to be deleted and funds shifted to CR-40/Old Pike Rd from SR-6/US-82 to Old Carter Hill Road Project



#47

11. TIP Project Number: ST-40-AM Sponsor: State of Alabama State Project Code:100076244

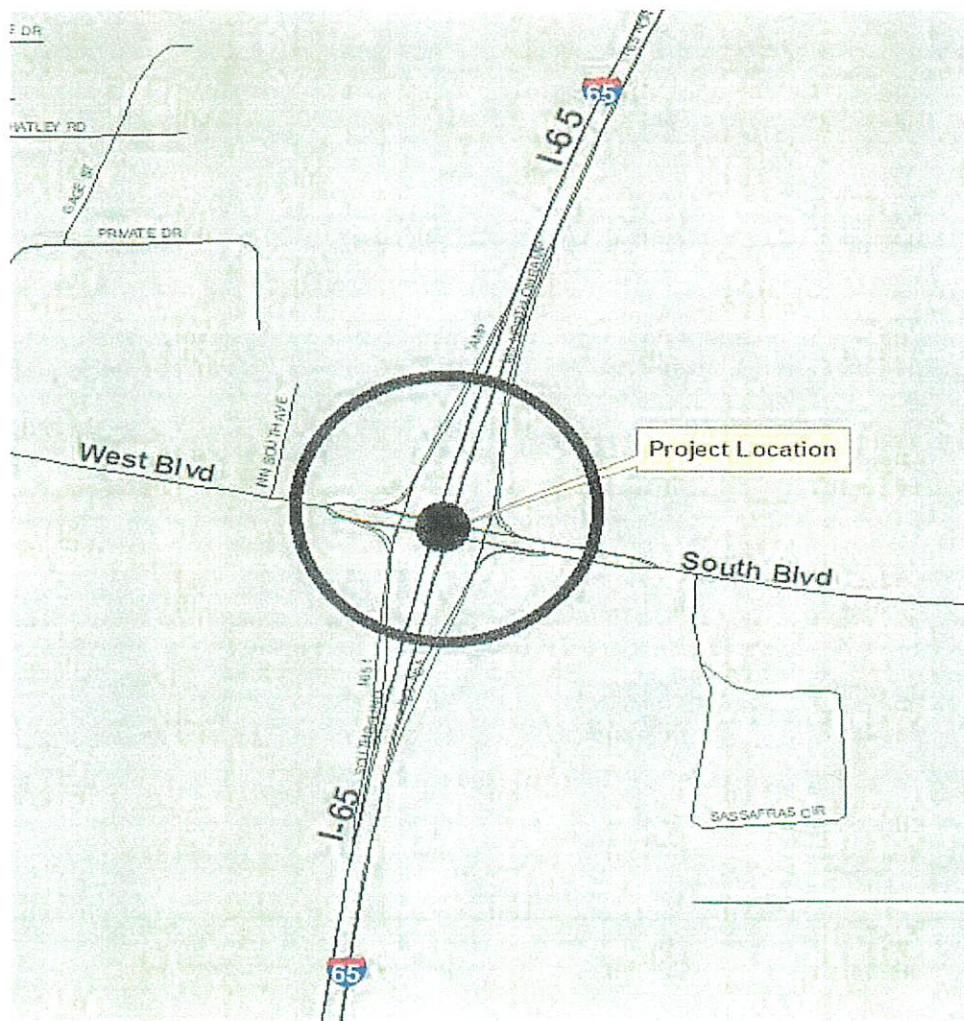
Functional Classification: Principal Arterial @ Interstate

Project Description: Intersection improvements, including constructing concrete pavement at I-65 and SR-6/South Blvd (Ready Mix)

Distance: 0 miles

Funding Source: State of Alabama Discretionary Rebuild Alabama Non-Federal Funds

FEDERAL PROJECT CODE:	PROJECT SCOPE:	PROJECT START DATE:	FISCAL YEAR:	FEDERAL FUNDS:	STATE MATCH:	TOTAL FUNDS:
RACR-051-165-005	MC	7/8/23	2023	\$0	\$0	\$4,200,000



ADOPTED THIS THE 19<sup>th</sup> DAY OF JANUARY 19, 2023



---

Mr. Charles J. Inright, MPO Chairman

ATTEST:



---

Mr. Robert Smith, Planning Director/MPO Secretary

RES-19-2020-2023 - 19<sup>TH</sup> FOR FY-2020-2023 TIP