



U.S. Department
of Transportation
**Federal Highway
Administration**

Alabama Division

March 24, 2022

9500 Wynlakes Place
Montgomery, AL 36117
334-274-6350
334-274-6352
Alabama.FHWA@dot.gov

In Reply Refer To:
HDA-AL

Mr. John R. Cooper
Director
Alabama Department of Transportation
1409 Coliseum Blvd.
Montgomery, AL 36110

Dear Mr. Cooper:

As part of the STIP amendment approval process, FHWA and FTA are required to issue a Federal Planning Finding at the time each STIP amendment is approved. The last Federal Planning Finding (FPF) was issued in conjunction with the approval of ALDOT's Fiscal Year 2020-2023 STIP. The planning processes carried out by ALDOT and the MPOs have not changed significantly since the last FPF was issued on September 17, 2019.

We have reviewed Amendment Number 36 to the Fiscal Year 2020-2023 STIP and find that the projects are based on a planning process that substantially meet the requirements of Title 23, U.S.C. and 23 CFR 450, including compliance with provisions of Title VI of the 1964 Civil Rights Act. The amendment is approved.

Sincerely,

**AARON MICHAEL
DAWSON**

Digitally signed by AARON
MICHAEL DAWSON
Date: 2022.03.24 14:48:26
-05'00'

for: Mark D. Bartlett, P.E.
Division Administrator

ecc:

Courtney Roberts, FTA Region IV
Joe Lister, ALDOT
Michael Hora, ALDOT
Sonya Baker, ALDOT
Toni Arrington, ALDOT
Barrett Dees, ALDOT
Bryan Fair, ALDOT



ALABAMA DEPARTMENT OF TRANSPORTATION

1409 Coliseum Boulevard
Montgomery, Alabama 36110

Telephone: (334) 242-6311 • Fax No.: (334) 262-8041

Kay Ivey
Governor

March 18, 2022



John R. Cooper
Transportation Director

Mr. Mark D. Bartlett
Federal Highway Administration
9500 Wynlakes Place
Montgomery, Alabama 36117-8515

Dear Mr. Bartlett:

Re: **STIP Amendment No. 36 (Highway Project)**

Attached for your approval is an amendment to the Alabama Department of Transportation Statewide Transportation Improvement Program, (STIP) 2020-2023.

We are certifying that the transportation planning process being carried out by ALDOT is in accordance with all applicable requirements.

CPMS Projects, #100068754 and #100059708, in section one are being amended to the STIP to cover overruns totaling \$21,395,857.83, which is included in the total below.

Our previous balance of the STIP 2020 in fiscal year 2022 was \$161,556,493.90. This will allow us to make the following amendments and have a balance of \$240,958,471.24.

A detailed project listing grouped by section with amending reason listed below.

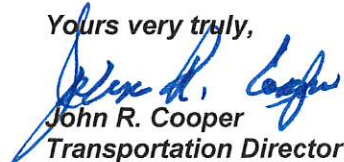
Section one contains 75 project that is being added to the STIP totaling \$137,716,804.69.

Section two contains 23 projects that are being deleted from STIP totaling \$218,118,782.03.

The Birmingham, Decatur, Eastern Shore and Tuscaloosa MPOs have amended their Transportation Improvement Programs (TIPs) to include necessary projects inside their urbanized area. The revision to their TIPs are attached.

Your approval of Amendment No. 36 of our STIP will be appreciated.

Yours very truly,


John R. Cooper
Transportation Director

JRC/JHL/SRB/TMA

Attachments

cc: Joint Transportation Committee Chair
Ms. Courtney Roberts, FTA
Mr. Joe Lister, P.E.
Mr. Michael Hora, P.E.
Ms. Sonya Baker
Mr. Barrett Dees, P.E.
Mr. Larry Conner
MPO and RPO

File

NOTICE

**Alabama Department of Transportation
2020-2023
Statewide Transportation
Improvement Program Amendment No. 36**

The Alabama Department of Transportation has submitted to the Federal Highway Administration and Federal Transit Administration an amendment listing additional projects to be added to the 2020-2023 Statewide Transportation Improvement Program approved October 2019.

This amendment is available for review during normal business hours at the following location.

**Alabama Department of Transportation
1409 Coliseum Boulevard
Montgomery, AL 36130**

Or visit the ALDOT's webpage at <https://www.dot.state.al.us>

Written public comments will be received for a 21-day period from this publication's notice date.

**John R. Cooper
Transportation Director**

ALABAMA DEPARTMENT OF TRANSPORTATION
 STATEWIDE TRANSPORTATION IMPROVEMENT PROGRAM
 AMENDMENT # 36

HIGHWAY

DIV	PJ_REF_ID	SCOPE	COUNTY	DESCRIPTION	FEDERAL	STATE	OTHER	IN KIND	TOTAL	DATE
10	100074505	PE	LAMAR	DRAINAGE IMPROVEMENTS, INCLUDING SIDEWALK AND DRIVEWAY REPLACEMENT ON SR-118 (MAIN STREET) FROM ELM STREET TO OUTFALL DITCH (MP 5.921) DRAINAGE CORRECTION	\$0.00	\$100,000.00	\$0.00	\$0.00	\$100,000.00	4/1/2022
										LENGTH 0
					NATIONAL HWY SYSTEM: N					
					FUNCTIONAL CLASS: MINOR ARTERIAL		URBAN AREA:			
10	100075031	RW	LAMAR	DRAINAGE IMPROVEMENTS, INCLUDING SIDEWALK AND DRIVEWAY REPLACEMENT ON SR-118 (MAIN STREET) FROM ELM STREET TO OUTFALL DITCH (MP 5.921) DRAINAGE CORRECTION	\$0.00	\$10,000.00	\$0.00	\$0.00	\$10,000.00	5/1/2022
										LENGTH 0
					NATIONAL HWY SYSTEM: N					
					FUNCTIONAL CLASS: MINOR ARTERIAL		URBAN AREA:			
08	100074190	CN	MARENGO	GRADE,BASE,PAVE, AND BRIDGE SR-303 (LINDEN BYPASS) FROM 1.14 MI SOUTH OF SR-69 TO SR-28. GRADE, DRAIN, BASE, PAVE AND BRG	\$0.00	\$50,000,000.00	\$0.00	\$0.00	\$50,000,000.00	3/25/2022
										LENGTH 2.44
					NATIONAL HWY SYSTEM: Y					
					FUNCTIONAL CLASS: NOT APPLICABLE		URBAN AREA:			
08	100074190	CN	MARENGO	GRADE,BASE,PAVE, AND BRIDGE SR-303 (LINDEN BYPASS) FROM 1.14 MI SOUTH OF SR-69 TO SR-28. GRADE, DRAIN, BASE, PAVE AND BRG	\$0.00	\$0.00	\$0.00	\$0.00	\$0.00	3/25/2022
										LENGTH 2.44
					NATIONAL HWY SYSTEM: Y					
					FUNCTIONAL CLASS: NOT APPLICABLE		URBAN AREA:			
08	100074191	CN	MARENGO	GRADE,BASE,PAVE, AND BRIDGE ON SR-303 (LINDEN BYPASS) FROM SR-28 TO SR-69, 1.5 MI NORTH OF SR-13 (US-43) GRADE, DRAIN, BASE, PAVE AND BRG	\$0.00	\$60,000,000.00	\$0.00	\$0.00	\$60,000,000.00	5/27/2022
										LENGTH 4.25
					NATIONAL HWY SYSTEM: Y					
					FUNCTIONAL CLASS: NOT APPLICABLE		URBAN AREA:			
08	100074227	UT	MARENGO	GRADE,BASE,PAVE, AND BRIDGE SR-303 (LINDEN BYPASS) FROM 1.14 MI SOUTH OF SR-69 TO SR-28. GRADE, DRAIN, BASE, PAVE AND BRG	\$0.00	\$15,000.00	\$0.00	\$0.00	\$15,000.00	3/1/2022
										LENGTH 2.44
					NATIONAL HWY SYSTEM: Y					
					FUNCTIONAL CLASS: NOT APPLICABLE		URBAN AREA:			
08	100074227	UT	MARENGO	GRADE,BASE,PAVE, AND BRIDGE SR-303 (LINDEN BYPASS) FROM 1.14 MI SOUTH OF SR-69 TO SR-28. GRADE, DRAIN, BASE, PAVE AND BRG	\$0.00	\$0.00	\$0.00	\$0.00	\$0.00	3/1/2022
										LENGTH 2.44
					NATIONAL HWY SYSTEM: Y					
					FUNCTIONAL CLASS: NOT APPLICABLE		URBAN AREA:			
08	100074229	UT	MARENGO	GRADE,BASE,PAVE, AND BRIDGE ON SR-303 (LINDEN BYPASS) FROM SR-28 TO SR-69, 1.5 MI NORTH OF SR-13 (US-43) GRADE, DRAIN, BASE, PAVE AND BRG	\$0.00	\$500,000.00	\$0.00	\$0.00	\$500,000.00	4/1/2022
										LENGTH 4.25
					NATIONAL HWY SYSTEM: Y					
					FUNCTIONAL CLASS: NOT APPLICABLE		URBAN AREA:			

HIGHWAY

**ALABAMA DEPARTMENT OF TRANSPORTATION
STATEWIDE TRANSPORTATION IMPROVEMENT PROGRAM
AMENDMENT # 36**

DIV	PJ_REF_ID	SCOPE	COUNTY	DESCRIPTION	FEDERAL	STATE	OTHER	IN KIND	TOTAL	DATE	
02	100074766 BR-1065()	PE	MORGAN	REPLACE BRIDGES ON I-65, NB AND SB, OVER FLINT CREEK AND CSX RAILROAD, BIN'S 008192, 008193, 008194, 008195 BRIDGE REPLACEMENT	Z001	\$3,200,000.00	\$800,000.00	\$0.00	\$0.00	\$4,000,000.00	4/1/2022 LENGTH 0.785
					NATIONAL HWY SYSTEM: Y		FUNCTIONAL CLASS: INTERSTATE		URBAN AREA:		
05	100074458 ATRP2-53-2022-333-()	PE	PERRY	RESURFACING ON SR-14 FROM PICKENS STREET TO SR-5 TO CONVERT FROM 4 LANES TO 3 LANES ADDING A CENTER LEFT TURN LANE AND BIKE LANES; ALSO RESURFACING ON PICKENS STREET AND SR-14 AROUND PERRY COUNTY COURTHOUSE, INCLUDING ADA COMPLIANCE IMPROVEMENTS TURN LANES		\$0.00	\$103,048.97	\$0.00	\$0.00	\$103,048.97	4/1/2022 LENGTH 0
					NATIONAL HWY SYSTEM: N		FUNCTIONAL CLASS: MULTIPLE CLASSES		URBAN AREA:		
05	100074973 ATRP2-53-2022-333-()	CN	PERRY	RESURFACING ON SR-14 FROM PICKENS STREET TO SR-5 TO CONVERT FROM 4 LANES TO 3 LANES ADDING A CENTER LEFT TURN LANE AND BIKE LANES; ALSO RESURFACING ON PICKENS STREET AND SR-14 AROUND PERRY COUNTY COURTHOUSE, INCLUDING ADA COMPLIANCE IMPROVEMENTS TURN LANES		\$0.00	\$979,535.23	\$0.00	\$0.00	\$979,535.23	12/2/2022 LENGTH 0
					NATIONAL HWY SYSTEM: N		FUNCTIONAL CLASS: MULTIPLE CLASSES		URBAN AREA:		
04	100074892 BR-0022()	PE	RANDOLPH	BRIDGE REPLACEMENT ON SR-22 OVER BOATNER CREEK (BIN 001224 AND 001225) BRIDGE REPLACEMENT	M240	\$144,000.00	\$36,000.00	\$0.00	\$0.00	\$180,000.00	4/1/2022 LENGTH 0.721
					NATIONAL HWY SYSTEM: N		FUNCTIONAL CLASS: MINOR ARTERIAL		URBAN AREA:		
00	100074904 RAISE-6822()	SP	STATEWIDE	RAISE GRANT STEP UP ALABAMA: SAFE TRANSPORTATION FOR EVERY PEDESTRIAN IN UNDERSERVED COMMUNITIES PROGRAM IN ALABAMA SAFETY IMPROVEMENTS	Z430	\$1,303,972.00	\$0.00	\$0.00	\$0.00	\$1,303,972.00	4/1/2022 LENGTH 0
					NATIONAL HWY SYSTEM: N		FUNCTIONAL CLASS: NOT APPLICABLE		URBAN AREA:		
00	100074980 FAUP-NR22()	PE	STATEWIDE	SURVEY SUPPORT AND QA/QC OF LIDAR PROJECTS COLLECTED TO USGS SPECIFICATIONS GRANT NA18NOS4000198 UNCLASSIFIED	USGS	\$250,000.00	\$0.00	\$0.00	\$0.00	\$250,000.00	5/1/2022 LENGTH 0
					NATIONAL HWY SYSTEM: N		FUNCTIONAL CLASS: NOT APPLICABLE		URBAN AREA:		
04	100073468 BR-0050(505)	RW	TALLAPOOSA	REPLACE BRIDGE ON SR-50 OVER WIND CREEK BIN 004389 BRIDGE REPLACEMENT	Z24E	\$180,000.00	\$45,000.00	\$0.00	\$0.00	\$225,000.00	8/1/2022 LENGTH 0.003
					NATIONAL HWY SYSTEM: N		FUNCTIONAL CLASS: MAJOR COLLECTOR		URBAN AREA:		

ALABAMA DEPARTMENT OF TRANSPORTATION
STATEWIDE TRANSPORTATION IMPROVEMENT PROGRAM
AMENDMENT # 36

HIGHWAY

DIV	PJ_REF_ID	SCOPE	COUNTY	DESCRIPTION	FEDERAL	STATE	OTHER	IN KIND	TOTAL	DATE	
04	100073469	UT	TALLAPOOSA	REPLACE BRIDGE ON SR-50 OVER WIND CREEK BIN 004389	Z24E	\$218,160.00	\$54,540.00	\$0.00	\$0.00	\$272,700.00	1/1/2023
	BR-0050(505)			BRIDGE REPLACEMENT							LENGTH 0.003
											NATIONAL HWY SYSTEM: N FUNCTIONAL CLASS: MAJOR COLLECTOR URBAN AREA:
08	100074231	CN	WILCOX	INTERSECTION IMPROVEMENT USING CONCRETE PAVEMENT AT SR-10 AND SR-28		\$0.00	\$600,000.00	\$0.00	\$0.00	\$600,000.00	8/26/2022
	RACR-066-010-004-()			INTERSECTION IMPROVEMENTS							LENGTH 0.1
											NATIONAL HWY SYSTEM: N FUNCTIONAL CLASS: MINOR ARTERIAL URBAN AREA:
08	100074996	PE	WILCOX	GRADE, DRAIN, BASE, AND PAVE CR-242 (CHILATCHEE PARK ROAD) FROM APPROXIMATELY 0.328 MILES EAST OF CR-29 TO APPROXIMATELY 0.250 MILES EAST OF CHILATCHEE CREEK ROAD	K200	\$90,000.00	\$0.00	\$22,500.00	\$0.00	\$112,500.00	4/1/2022
	FLAP-FLAP()			GRADE AND DRAIN							LENGTH 1.01
											NATIONAL HWY SYSTEM: N FUNCTIONAL CLASS: LOCAL URBAN AREA:
08	100074999	CN	WILCOX	GRADE, DRAIN, BASE, AND PAVE CR-242 (CHILATCHEE PARK ROAD) FROM APPROXIMATELY 0.328 MILES EAST OF CR-29 TO APPROXIMATELY 0.250 MILES EAST OF CHILATCHEE CREEK ROAD	K200	\$690,000.00	\$0.00	\$172,500.00	\$0.00	\$862,500.00	9/29/2023
	FLAP-FLAP()			GRADE AND DRAIN							LENGTH 1.01
											NATIONAL HWY SYSTEM: N FUNCTIONAL CLASS: LOCAL URBAN AREA:
10	100074473	PE	WINSTON	RESURFACING, INCLUDING PLANING TO INCREASE VERTICAL CLEARANCE ON WESTBOUND LANES ON SR-74 (US-278) FROM SR-13 TO SR-5		\$0.00	\$310,000.00	\$0.00	\$0.00	\$310,000.00	4/1/2022
	ATRP2-67-2022-067-()			PAVEMENT MINOR REHABILITATION							LENGTH 0
											NATIONAL HWY SYSTEM: Y FUNCTIONAL CLASS: PRINCIPAL ARTERIAL URBAN AREA:
10	100074504	PE	WINSTON	INTERSECTION IMPROVEMENTS, INCLUDING ADDING A LEFT TURN LANE AND EXTENDING A RIGHT TURN LANE ON SR-33 AT CR-24; ALSO ADDING AN ACCELERATION LANE ON CR-24		\$0.00	\$100,000.00	\$0.00	\$0.00	\$100,000.00	4/1/2022
	ATRP2-67-2022-182-()			INTERSECTION IMPROVEMENTS							LENGTH 0
											NATIONAL HWY SYSTEM: N FUNCTIONAL CLASS: MULTIPLE CLASSES URBAN AREA:
10	100074722	RW	WINSTON	ADDING LEFT TURN LANE ON SR-195 AT 20TH AVENUE		\$0.00	\$10,000.00	\$0.00	\$0.00	\$10,000.00	6/1/2022
	ATRP2-67-2021-257-()			TURN LANES							LENGTH 0
											NATIONAL HWY SYSTEM: N FUNCTIONAL CLASS: MAJOR COLLECTOR URBAN AREA:

HIGHWAY

**ALABAMA DEPARTMENT OF TRANSPORTATION
STATEWIDE TRANSPORTATION IMPROVEMENT PROGRAM
AMENDMENT # 36**

DIV	PJ_REF_ID	SCOPE	COUNTY	DESCRIPTION	FEDERAL	STATE	OTHER	IN KIND	TOTAL	DATE
10	100075025	RW	WINSTON	INTERSECTION IMPROVEMENTS, INCLUDING ADDING A LEFT TURN LANE AND EXTENDING A RIGHT TURN LANE ON SR-33 AT CR-24; ALSO ADDING AN ACCELERATION LANE ON CR-24 INTERSECTION IMPROVEMENTS	\$0.00	\$20,000.00	\$0.00	\$0.00	\$20,000.00	5/1/2022
	ATRP2-67-2022-182-()									LENGTH 0
					NATIONAL HWY SYSTEM: N					
					FUNCTIONAL CLASS: MULTIPLE CLASSES		URBAN AREA:			
10	100075026	CN	WINSTON	INTERSECTION IMPROVEMENTS, INCLUDING ADDING A LEFT TURN LANE AND EXTENDING A RIGHT TURN LANE ON SR-33 AT CR-24; ALSO ADDING AN ACCELERATION LANE ON CR-24 INTERSECTION IMPROVEMENTS	\$0.00	\$889,904.50	\$0.00	\$0.00	\$889,904.50	4/7/2023
	ATRP2-67-2022-182-()									LENGTH 0
					NATIONAL HWY SYSTEM: N					
					FUNCTIONAL CLASS: MULTIPLE CLASSES		URBAN AREA:			
06	100074521	PE	LEE	RESURFACING, WIDENING, CULVERT EXTENSION AND ADDING A CENTER TURN LANE ON SR-147 (SHUG JORDAN PARKWAY) FROM NORTH OF RICHLAND ROAD TO THE ARMORY COMMISSION TURN LANES	\$0.00	\$137,761.66	\$0.00	\$0.00	\$137,761.66	4/1/2022
	ATRP2-41-2022-092-()									LENGTH 0
					NATIONAL HWY SYSTEM: Y					
					FUNCTIONAL CLASS: PRINCIPAL ARTERIAL		URBAN AREA: AUBURN-OPELIKA			
06	100074961	CN	LEE	RESURFACING, WIDENING, CULVERT EXTENSION AND ADDING A CENTER TURN LANE ON SR-147 (SHUG JORDAN PARKWAY) FROM NORTH OF RICHLAND ROAD TO THE ARMORY COMMISSION. TURN LANES	\$0.00	\$1,377,616.63	\$0.00	\$0.00	\$1,377,616.63	9/28/2022
	ATRP2-41-2022-092-()									LENGTH 0
					NATIONAL HWY SYSTEM: Y					
					FUNCTIONAL CLASS: PRINCIPAL ARTERIAL		URBAN AREA: AUBURN-OPELIKA			
03	100048415	CN	JEFFERSON	Birmingham Northern Beltline Partial Eastbound Base and Pave from SR 79 to SR 75; Eastbound Mainline Bridges and single Ramp Bridge B at SR-79 BASE, PAVE AND BRIDGE	\$69,500,000.00	\$0.00	\$0.00	\$0.00	\$69,500,000.00	6/24/2022
	APDF-1602(542)									LENGTH 2.78
					NATIONAL HWY SYSTEM: Y					
					FUNCTIONAL CLASS: PRINCIPAL ARTERIAL-FRE		STUDY AREA: BIRMINGHAM			
03	100072429	CN	JEFFERSON	GREENWAY AND ROAD DIET ON RICHARD ARRINGTON JR BOULEVARD FROM 15TH AVENUE SOUTH TO VALLEY AVENUE STREETScape	\$1,930,853.44	\$0.00	\$482,713.36	\$0.00	\$2,413,566.80	9/30/2022
	CMAQ-3718()									LENGTH 0.62
					NATIONAL HWY SYSTEM: N					
					FUNCTIONAL CLASS: MULTIPLE CLASSES		URBAN AREA: BIRMINGHAM			
03	100074432	CN	JEFFERSON	REPAIR AND REPLACEMENTS OF ENTRANCE AND EXIT RAMPS ON I-59/20 AT MCASHAN DRIVE RAMP REVISIONS	\$0.00	\$2,109,186.11	\$0.00	\$0.00	\$2,109,186.11	6/24/2022
	ST-037-159-013-()									LENGTH 0.5
					NATIONAL HWY SYSTEM: N					
					FUNCTIONAL CLASS: INTERSTATE		URBAN AREA: BIRMINGHAM			

HIGHWAY

**ALABAMA DEPARTMENT OF TRANSPORTATION
STATEWIDE TRANSPORTATION IMPROVEMENT PROGRAM
AMENDMENT # 36**

DIV	PJ_REF_ID	SCOPE	COUNTY	DESCRIPTION	FEDERAL	STATE	OTHER	IN KIND	TOTAL	DATE	
03	100074394	CN	SHELBY	CONCRETE PAVEMENT FROM SR-3 (US-31) TO SR-25 OUTSIDE SOUTHBOUND LANES	\$0.00	\$300,000.00	\$0.00	\$0.00	\$300,000.00	6/24/2022	
	RACR-059-003-008-()			PAVEMENT REHABILITATION						LENGTH 0	
					NATIONAL HWY SYSTEM: N						
					FUNCTIONAL CLASS: MULTIPLE CLASSES			URBAN AREA: BIRMINGHAM			
02	100074956	UT	MORGAN	RESURFACING ON CR-684 (CHURCH STREET) FROM SOMERVILLE ROAD TO RIVERVIEW AVENUE IN THE CITY OF DECATUR	ZZE1	\$258,753.42	\$0.00	\$64,688.36	\$0.00	\$323,441.78	4/1/2022
	STPOA-5220(252)			RESURFACING						LENGTH 0.41	
					NATIONAL HWY SYSTEM: N						
					FUNCTIONAL CLASS: MINOR ARTERIAL			URBAN AREA: DECATUR			
09	100074452	PE	BALDWIN	INTERSECTION IMPROVEMENTS, INCLUDING TRAFFIC SIGNALS AND LIGHTING AT SR-3 (US-31) AND BEDROCK BOULEVARD / FLORA DRIVE		\$0.00	\$41,200.00	\$0.00	\$0.00	\$41,200.00	4/1/2022
	ATRP2-02-2022-324-()			INTERSECTION IMPROVEMENTS						LENGTH 0	
					NATIONAL HWY SYSTEM: N						
					FUNCTIONAL CLASS: MINOR ARTERIAL			URBAN AREA: EASTERN SHORE			
09	100074454	PE	BALDWIN	WIDENING ON SR-225 FROM 2 LANES TO 3 LANES FROM OAKRIDGE DRIVE TO GENERAL CANBY BOULEVARD		\$0.00	\$120,567.04	\$0.00	\$0.00	\$120,567.04	4/1/2022
	ATRP2-02-2022-461-()			TURN LANES						LENGTH 0	
					NATIONAL HWY SYSTEM: N						
					FUNCTIONAL CLASS: MINOR ARTERIAL			URBAN AREA: EASTERN SHORE			
09	100074885	CN	BALDWIN	PLEASANT ROAD EXTENSION FROM SR-181 TO RIGSBY ROAD	ZZE1	\$1,317,103.02	\$0.00	\$329,275.76	\$0.00	\$1,646,378.78	11/4/2022
	STPOA-0222()			GRADE, DRAIN, BASE AND PAVE						LENGTH 0.48	
					NATIONAL HWY SYSTEM: N						
					FUNCTIONAL CLASS: MAJOR COLLECTOR			URBAN AREA: EASTERN SHORE			
09	100074965	CN	BALDWIN	INTERSECTION IMPROVEMENTS, INCLUDING TRAFFIC SIGNALS AND LIGHTING AT SR-3 (US-31) AND BEDROCK BOULEVARD / FLORA DRIVE		\$0.00	\$520,420.00	\$0.00	\$0.00	\$520,420.00	6/24/2022
	ATRP2-02-2022-324-()			INTERSECTION IMPROVEMENTS						LENGTH 0	
					NATIONAL HWY SYSTEM: N						
					FUNCTIONAL CLASS: MINOR ARTERIAL			URBAN AREA: EASTERN SHORE			
09	100074971	RW	BALDWIN	WIDENING ON SR-225 FROM 2 LANES TO 3 LANES FROM OAKRIDGE DRIVE TO GENERAL CANBY BOULEVARD		\$0.00	\$150,000.00	\$0.00	\$0.00	\$150,000.00	5/1/2022
	ATRP2-02-2022-461-()			TURN LANES						LENGTH 0	
					NATIONAL HWY SYSTEM: N						
					FUNCTIONAL CLASS: MINOR ARTERIAL			URBAN AREA: EASTERN SHORE			
09	100074972	CN	BALDWIN	WIDENING ON SR-225 FROM 2 LANES TO 3 LANES FROM OAKRIDGE DRIVE TO GENERAL CANBY BOULEVARD		\$0.00	\$803,780.28	\$0.00	\$0.00	\$803,780.28	6/30/2023
	ATRP2-02-2022-461-()			TURN LANES						LENGTH 0	
					NATIONAL HWY SYSTEM: N						
					FUNCTIONAL CLASS: MINOR ARTERIAL			URBAN AREA: EASTERN SHORE			

HIGHWAY

ALABAMA DEPARTMENT OF TRANSPORTATION
STATEWIDE TRANSPORTATION IMPROVEMENT PROGRAM
AMENDMENT # 36

DIV	PJ_REF_ID	SCOPE	COUNTY	DESCRIPTION	FEDERAL	STATE	OTHER	IN KIND	TOTAL	DATE
06	100074519	PE	MONTGOMERY	RESURFACING, MINOR WIDENING TO ACCOMMODATE ADDITIONAL NORTHBOUND TRAVEL LANE AND RESTRIPIING ON SR-3 (US-31) FROM I-65 TO HYUNDAI BOULEVARD; ALSO WIDENING SOUTHBOUND EXIT RAMP TO ADD ADDITIONAL RIGHT TURN LANE TURN LANES	\$0.00	\$100,000.00	\$0.00	\$0.00	\$100,000.00	4/1/2022
	ATRP2-51-2022-349-()									LENGTH 0
					NATIONAL HWY SYSTEM: N					
					FUNCTIONAL CLASS: MINOR ARTERIAL			URBAN AREA: MONTGOMERY		
06	100074959	CN	MONTGOMERY	RESURFACING, MINOR WIDENING TO ACCOMMODATE ADDITIONAL NORTHBOUND TRAVEL LANE AND RESTRIPIING ON SR-3 (US-31) FROM I-65 TO HYUNDAI BOULEVARD; ALSO WIDENING SOUTHBOUND EXIT RAMP TO ADD ADDITIONAL RIGHT TURN LANE TURN LANES	\$0.00	\$1,900,000.00	\$0.00	\$0.00	\$1,900,000.00	9/28/2022
	ATRP2-51-2022-349-()									LENGTH 0
					NATIONAL HWY SYSTEM: N					
					FUNCTIONAL CLASS: MINOR ARTERIAL			URBAN AREA: MONTGOMERY		
06	100074498	PE	LEE	INTERSECTION IMPROVEMENTS, INCLUDING RIGHT TURN LANE AND SIGNAL UPGRADES ON CR-248 (SUMMERVILLE ROAD) AT SR-1 (US-280) INTERSECTION IMPROVEMENTS	\$0.00	\$152,351.02	\$0.00	\$0.00	\$152,351.02	4/1/2022
	ATRP2-41-2022-456-()									LENGTH 0
					NATIONAL HWY SYSTEM: Y					
					FUNCTIONAL CLASS: MULTIPLE CLASSES			STUDY AREA: PHENIX CITY		
06	100074957	CN	LEE	INTERSECTION IMPROVEMENTS, INCLUDING RIGHT TURN LANE AND SIGNAL UPGRADES ON CR-248 (SUMMERVILLE ROAD) AT SR-1 (US-280) INTERSECTION IMPROVEMENTS	\$0.00	\$761,755.09	\$0.00	\$0.00	\$761,755.09	9/30/2022
	ATRP2-41-2022-456-()									LENGTH 0
					NATIONAL HWY SYSTEM: Y					
					FUNCTIONAL CLASS: MULTIPLE CLASSES			STUDY AREA: PHENIX CITY		
06	100074958	RW	LEE	INTERSECTION IMPROVEMENTS, INCLUDING RIGHT TURN LANE AND SIGNAL UPGRADES ON CR-248 (SUMMERVILLE ROAD) AT SR-1 (US-280) INTERSECTION IMPROVEMENTS	\$0.00	\$75,000.00	\$0.00	\$0.00	\$75,000.00	5/1/2022
	ATRP2-41-2022-456-()									LENGTH 0
					NATIONAL HWY SYSTEM: Y					
					FUNCTIONAL CLASS: MULTIPLE CLASSES			STUDY AREA: PHENIX CITY		
02	100074470	PE	COLBERT	RESURFACING AND WIDENING TO ADD A CENTER LEFT TURNING LANE ON SR-184 (SECOND STREET) FROM FIRESTONE AVENUE TO .360 MILES WEST OF SR-133 WIDENING AND RESURFACING (RDWY)	\$0.00	\$20,000.00	\$0.00	\$0.00	\$20,000.00	4/1/2022
	ATRP2-17-2022-360-()									LENGTH 0
					NATIONAL HWY SYSTEM: N					
					FUNCTIONAL CLASS: PRINCIPAL ARTERIAL			URBAN AREA: SHOALS		
02	100075001	CN	COLBERT	RESURFACING AND WIDENING TO ADD A CENTER LEFT TURNING LANE ON SR-184 (SECOND STREET) FROM FIRESTONE AVENUE TO .360 MILES WEST OF SR-133 WIDENING AND RESURFACING (RDWY)	\$0.00	\$1,534,337.88	\$0.00	\$0.00	\$1,534,337.88	12/2/2022
	ATRP2-17-2022-360-()									LENGTH 0
					NATIONAL HWY SYSTEM: N					
					FUNCTIONAL CLASS: PRINCIPAL ARTERIAL			URBAN AREA: SHOALS		

ALABAMA DEPARTMENT OF TRANSPORTATION
STATEWIDE TRANSPORTATION IMPROVEMENT PROGRAM
AMENDMENT # 36

HIGHWAY

DIV	PJ_REF_ID	SCOPE	COUNTY	DESCRIPTION	FEDERAL	STATE	OTHER	IN KIND	TOTAL	DATE
02	100074480	PE	LAUDERDALE	INTERSECTION IMPROVEMENTS, INCLUDING SIGNAL UPGRADES ON CR-61 AT SR-2 (US-72)	\$0.00	\$20,000.00	\$0.00	\$0.00	\$20,000.00	4/1/2022
	ATRP2-39-2022-039-()			INTERSECTION IMPROVEMENTS	NATIONAL HWY SYSTEM: N		FUNCTIONAL CLASS: MAJOR COLLECTOR		URBAN AREA: SHOALS	LENGTH 0
02	100074997	RW	LAUDERDALE	INTERSECTION IMPROVEMENTS, INCLUDING SIGNAL UPGRADES ON CR-61 AT SR-2 (US-72)	\$0.00	\$160,000.00	\$0.00	\$0.00	\$160,000.00	5/1/2022
	ATRP2-39-2022-039-()			INTERSECTION IMPROVEMENTS	NATIONAL HWY SYSTEM: N		FUNCTIONAL CLASS: MAJOR COLLECTOR		URBAN AREA: SHOALS	LENGTH 0
02	100074998	CN	LAUDERDALE	INTERSECTION IMPROVEMENTS, INCLUDING SIGNAL UPGRADES ON CR-61 AT SR-2 (US-72)	\$0.00	\$1,401,730.63	\$0.00	\$0.00	\$1,401,730.63	12/2/2022
	ATRP2-39-2022-039-()			INTERSECTION IMPROVEMENTS	NATIONAL HWY SYSTEM: N		FUNCTIONAL CLASS: MAJOR COLLECTOR		URBAN AREA: SHOALS	LENGTH 0
05	100053306	CN	TUSCALOOSA	INTERSECTION IMPROVEMENTS ON SR-69 AT CR- 84 (CHARLIE SHIRLEY ROAD)	\$506,360.34	\$0.00	\$0.00	\$126,590.09	\$632,950.43	4/7/2023
	TRC-STPOA-0069()			INTERSECTION IMPROVEMENTS	NATIONAL HWY SYSTEM: Y		FUNCTIONAL CLASS: PRINCIPAL ARTERIAL		URBAN AREA: TUSCALOOSA	LENGTH 0.38
05	100057494	UT	TUSCALOOSA	INTERSECTION IMPROVEMENTS ON SR-69 AT CR- 84 (CHARLIE SHIRLEY ROAD)	\$194,753.97	\$0.00	\$0.00	\$48,688.49	\$243,442.46	12/1/2022
	TRC-STPOA-0069()			INTERSECTION IMPROVEMENTS	NATIONAL HWY SYSTEM: Y		FUNCTIONAL CLASS: PRINCIPAL ARTERIAL		URBAN AREA: TUSCALOOSA	LENGTH 0.38
05	100059708	CN	TUSCALOOSA	ADD LANES AND BRIDGE REPLACEMENT ON I-59 FROM .25 MI SOUTH OF SR-6(MCFARLAND BOULEVARD) (US-82) TO .75 MILE SOUTH OF BUTTERMILK ROAD	\$18,833,273.64	\$18,530,295.72	\$0.00	\$0.00	\$18,530,295.72	9/29/2017
	RPF-IMF-NHF-1059(387)			ADDITIONAL ROADWAY LANES	NATIONAL HWY SYSTEM: Y		FUNCTIONAL CLASS: INTERSTATE		URBAN AREA: TUSCALOOSA	LENGTH 3.207
05	100068754	PE	TUSCALOOSA	ADD LANES ON SR-7 (US-11) FROM DAIMLER BENZ BOULEVARD TO THE INTERSECTION OF SR-5	\$2,562,584.19	\$0.00	\$0.00	\$0.00	\$2,562,584.19	10/1/2018
	STPAA-0007(549)			ADDITIONAL ROADWAY LANES	NATIONAL HWY SYSTEM: N		FUNCTIONAL CLASS: MINOR ARTERIAL		STUDY AREA: TUSCALOOSA	LENGTH 6.92
05	100074225	UT	TUSCALOOSA	REPLACE BIN 012143 ON CR-47 (MARTIN LUTHER KING BLVD) OVER TWOMILE CREEK FROM RED BIRD DRIVE TO PARK COURT	\$240,000.00	\$0.00	\$0.00	\$60,000.00	\$300,000.00	5/1/2022
	STPOA-6322()			BRIDGE REPLACEMENT	NATIONAL HWY SYSTEM: N		FUNCTIONAL CLASS: MINOR ARTERIAL		URBAN AREA: TUSCALOOSA	LENGTH 0.25
05	100074444	PE	TUSCALOOSA	ACCESS MANAGEMENT IMPROVEMENTS ON SR-216 FROM COVERED BRIDGE ROAD TO MINERS MEMORIAL PARKWAY	\$0.00	\$181,000.00	\$0.00	\$0.00	\$181,000.00	4/1/2022
	ATRP2-63-2022-123-()			SAFETY IMPROVEMENTS	NATIONAL HWY SYSTEM: N		FUNCTIONAL CLASS: MAJOR COLLECTOR		STUDY AREA: TUSCALOOSA	LENGTH 0

ALABAMA DEPARTMENT OF TRANSPORTATION
STATEWIDE TRANSPORTATION IMPROVEMENT PROGRAM
AMENDMENT # 36

HIGHWAY

DIV	PJ_REF_ID	SCOPE	COUNTY	DESCRIPTION	FEDERAL	STATE	OTHER	IN KIND	TOTAL	DATE
05	100074460	PE	CHILTON	INTERSECTION IMPROVEMENTS TO REALIGN COUNTRY CLUB DRIVE AND POPLAR SPRINGS ROAD WITH A NEW CONNECTOR ROAD TO SR-3 (US-31) INTERSECTION IMPROVEMENTS	\$0.00	\$16,032.10	\$0.00	\$0.00	\$16,032.10	4/1/2022
	ATRP2-11-2022-144-()									LENGTH 0
										NATIONAL HWY SYSTEM: N
										FUNCTIONAL CLASS: MULTIPLE CLASSES
										URBAN AREA: z Small Urban Clanton
05	100074988	RW	CHILTON	INTERSECTION IMPROVEMENTS TO REALIGN COUNTRY CLUB DRIVE AND POPLAR SPRINGS ROAD WITH A NEW CONNECTOR ROAD TO SR-3 (US-31) INTERSECTION IMPROVEMENTS	\$0.00	\$60,000.00	\$0.00	\$0.00	\$60,000.00	5/1/2022
	ATRP2-11-2022-144-()									LENGTH 0
										NATIONAL HWY SYSTEM: N
										FUNCTIONAL CLASS: LOCAL
										URBAN AREA: z Small Urban Clanton
05	100074989	CN	CHILTON	INTERSECTION IMPROVEMENTS TO REALIGN COUNTRY CLUB DRIVE AND POPLAR SPRINGS ROAD WITH A NEW CONNECTOR ROAD TO SR-3 (US-31) INTERSECTION IMPROVEMENTS	\$0.00	\$609,550.90	\$0.00	\$0.00	\$609,550.90	12/2/2022
	ATRP2-11-2022-144-()									LENGTH 0
										NATIONAL HWY SYSTEM: N
										FUNCTIONAL CLASS: LOCAL
										URBAN AREA: z Small Urban Clanton
07	100074494	PE	DALE	ACCESS MANAGEMENT, INCLUDING A NEW SERVICE ROAD ALONG SR-53 (US-231) FROM PARKER HILLS DRIVE TO CLAYBANK AVENUE SAFETY IMPROVEMENTS	\$0.00	\$20,000.00	\$0.00	\$0.00	\$20,000.00	4/1/2022
	ATRP2-23-2022-390-()									LENGTH 0
										NATIONAL HWY SYSTEM: Y
										FUNCTIONAL CLASS: PRINCIPAL ARTERIAL
										URBAN AREA: z Small Urban Enterprise / Oz
07	100075022	CN	DALE	ACCESS MANAGEMENT, INCLUDING A NEW SERVICE ROAD ALONG SR-53 (US-231) FROM PARKER HILLS DRIVE TO CLAYBANK AVENUE SAFETY IMPROVEMENTS	\$0.00	\$1,134,617.00	\$0.00	\$0.00	\$1,134,617.00	1/27/2023
	ATRP2-23-2022-390-()									LENGTH 0
										NATIONAL HWY SYSTEM: Y
										FUNCTIONAL CLASS: PRINCIPAL ARTERIAL
										URBAN AREA: z Small Urban Enterprise / Oz
07	100070170	PE	BARBOUR	BRIDGE REPLACEMENT ON SR-1 (BIN# 008230) AND (BIN# 008231) OVER CHENEYHATCHEE CREEK BRIDGE REPLACEMENT	Y001	\$360,000.00	\$90,000.00	\$0.00	\$450,000.00	4/1/2022
	BR-0001()									LENGTH 0.5
										NATIONAL HWY SYSTEM: Y
										FUNCTIONAL CLASS: PRINCIPAL ARTERIAL
										URBAN AREA: z Small Urban Eufaula
10	100074451	PE	WALKER	ACCESS MANAGEMENT IMPROVEMENTS, INCLUDING TURNING LANES ON SR-69 (US-78A) AT JONES DAIRY ROAD SAFETY IMPROVEMENTS		\$0.00	\$20,000.00	\$0.00	\$20,000.00	4/1/2022
	ATRP2-64-2022-291-()									LENGTH 0
										NATIONAL HWY SYSTEM: Y
										FUNCTIONAL CLASS: PRINCIPAL ARTERIAL
										URBAN AREA: z Small Urban Jasper
04	100074968	PE	TALLADEGA	REPLACE BRIDGES ON SR-77 OVER NORFOLK SOUTHERN RAILROAD (BIN #1441) AND CSX RAILROAD (BIN #1440) IN TALLADEGA COUNTY BRIDGE REPLACEMENT	Y001	\$320,000.00	\$80,000.00	\$0.00	\$400,000.00	4/1/2022
	BR-0077()									LENGTH 0.1
										NATIONAL HWY SYSTEM: Y
										FUNCTIONAL CLASS: PRINCIPAL ARTERIAL
										URBAN AREA: z Small Urban Sylacauga-Tall

HIGHWAY

ALABAMA DEPARTMENT OF TRANSPORTATION
STATEWIDE TRANSPORTATION IMPROVEMENT PROGRAM
AMENDMENT # 36

DIV	PJ_REF_ID	SCOPE	COUNTY	DESCRIPTION	FEDERAL	STATE	OTHER	IN KIND	TOTAL	DATE
				ACTION TOTAL:	\$137,716,804.69	\$150,514,912.76	\$9,801,255.14	\$235,278.58	\$279,434,977.53	

ALABAMA DEPARTMENT OF TRANSPORTATION
STATEWIDE TRANSPORTATION IMPROVEMENT PROGRAM
AMENDMENT # 36

HIGHWAY

DIV	PJ_REF_ID	SCOPE	COUNTY	DESCRIPTION	FEDERAL	STATE	OTHER	IN KIND	TOTAL	DATE	
2. REMOVED FROM STIP											
06	100008928	UT	DALLAS	SR-22 FR END OF EXISTING 4-LN TO CR-63	Z240	\$2,978,692.00	\$744,673.00	\$0.00	\$0.00	\$3,723,365.00	6/1/2024
	STPAA-0022(504)			GRADE, DRAIN, BASE, PAVE AND BRG							LENGTH 5.436
						NATIONAL HWY SYSTEM: N					
						FUNCTIONAL CLASS: MINOR ARTERIAL		URBAN AREA:			
10	100070679	RW	GREENE	BRIDGE REPLACEMENT ON SR-14 OVER THE SIPSEY RIVER (BIN# 002676)	Z240	\$83,248.32	\$20,812.08	\$0.00	\$0.00	\$104,060.40	1/1/2024
	BR-0014(552)			BRIDGE REPLACEMENT							LENGTH 1.3
						NATIONAL HWY SYSTEM: N					
						FUNCTIONAL CLASS: MINOR ARTERIAL		URBAN AREA:			
10	100070680	UT	GREENE	BRIDGE REPLACEMENT ON SR-14 OVER THE SIPSEY RIVER (BIN# 002676)	Z240	\$83,248.32	\$20,812.08	\$0.00	\$0.00	\$104,060.40	4/1/2024
	BR-0014(552)			BRIDGE REPLACEMENT							LENGTH 1.3
						NATIONAL HWY SYSTEM: N					
						FUNCTIONAL CLASS: MINOR ARTERIAL		URBAN AREA:			
00	100064435	SP	STATEWIDE	ATRIP AND CBD DEBT SERVICE PAYMENT SCHEDULE FY 2020	Z470	\$28,362,505.00	\$3,151,389.44	\$0.00	\$0.00	\$31,513,894.44	3/3/2020
	FRT-NH-BRZ-STPAA-NU-ATRP(9)			UNCLASSIFIED							LENGTH 0
						NATIONAL HWY SYSTEM: N					
						FUNCTIONAL CLASS: NOT APPLICABLE		URBAN AREA:			
00	100064435	SP	STATEWIDE	ATRIP AND CBD DEBT SERVICE PAYMENT SCHEDULE FY 2020	Z001	\$13,687,495.00	\$1,520,832.78	\$0.00	\$0.00	\$15,208,327.78	3/3/2020
	FRT-NH-BRZ-STPAA-NU-ATRP(9)			UNCLASSIFIED							LENGTH 0
						NATIONAL HWY SYSTEM: N					
						FUNCTIONAL CLASS: NOT APPLICABLE		URBAN AREA:			
00	100064435	SP	STATEWIDE	ATRIP AND CBD DEBT SERVICE PAYMENT SCHEDULE FY 2020	Z233	\$12,096,629.00	\$3,024,157.25	\$0.00	\$0.00	\$15,120,786.25	3/3/2020
	FRT-NH-BRZ-STPAA-NU-ATRP(9)			UNCLASSIFIED							LENGTH 0
						NATIONAL HWY SYSTEM: N					
						FUNCTIONAL CLASS: NOT APPLICABLE		URBAN AREA:			
00	100064435	SP	STATEWIDE	ATRIP AND CBD DEBT SERVICE PAYMENT SCHEDULE FY 2020	Z232	\$41,255,293.00	\$10,313,823.25	\$0.00	\$0.00	\$51,569,116.25	3/3/2020
	FRT-NH-BRZ-STPAA-NU-ATRP(9)			UNCLASSIFIED							LENGTH 0
						NATIONAL HWY SYSTEM: N					
						FUNCTIONAL CLASS: NOT APPLICABLE		URBAN AREA:			
00	100064435	SP	STATEWIDE	ATRIP AND CBD DEBT SERVICE PAYMENT SCHEDULE FY 2020	Z240	\$8,698,078.00	\$2,174,519.50	\$0.00	\$0.00	\$10,872,597.50	3/3/2020
	FRT-NH-BRZ-STPAA-NU-ATRP(9)			UNCLASSIFIED							LENGTH 0
						NATIONAL HWY SYSTEM: N					
						FUNCTIONAL CLASS: NOT APPLICABLE		URBAN AREA:			
00	100064437	SP	STATEWIDE	ATRIP AND CBD DEBT SERVICE PAYMENT SCHEDULE FY 2021	Z0E1	\$13,836,991.00	\$1,537,443.44	\$0.00	\$0.00	\$15,374,434.44	2/3/2022
	FRT-NH-BRZ-NU-AA-ATRP(999)			UNCLASSIFIED							LENGTH 0
						NATIONAL HWY SYSTEM: N					
						FUNCTIONAL CLASS: NOT APPLICABLE		URBAN AREA:			

ALABAMA DEPARTMENT OF TRANSPORTATION
STATEWIDE TRANSPORTATION IMPROVEMENT PROGRAM
AMENDMENT # 36

HIGHWAY

DIV	PJ_REF_ID	SCOPE	COUNTY	DESCRIPTION	FEDERAL	STATE	OTHER	IN KIND	TOTAL	DATE	
00	100064437	SP	STATEWIDE	ATRIP AND CBD DEBT SERVICE PAYMENT SCHEDULE FY 2021	Z24E	\$10,055,000.00	\$2,513,750.00	\$0.00	\$0.00	\$12,568,750.00	2/3/2022
				FRT-NH-BRZ-NU-AA-ATRP(999)							LENGTH 0
				UNCLASSIFIED							
											NATIONAL HWY SYSTEM: N
											FUNCTIONAL CLASS: NOT APPLICABLE
											URBAN AREA:
00	100064437	SP	STATEWIDE	ATRIP AND CBD DEBT SERVICE PAYMENT SCHEDULE FY 2021	Z2E2	\$40,120,371.00	\$10,030,092.75	\$0.00	\$0.00	\$50,150,463.75	2/3/2022
				FRT-NH-BRZ-NU-AA-ATRP(999)							LENGTH 0
				UNCLASSIFIED							
											NATIONAL HWY SYSTEM: N
											FUNCTIONAL CLASS: NOT APPLICABLE
											URBAN AREA:
00	100064437	SP	STATEWIDE	ATRIP AND CBD DEBT SERVICE PAYMENT SCHEDULE FY 2021	Z46E	\$28,213,009.00	\$3,134,778.78	\$0.00	\$0.00	\$31,347,787.78	2/3/2022
				FRT-NH-BRZ-NU-AA-ATRP(999)							LENGTH 0
				UNCLASSIFIED							
											NATIONAL HWY SYSTEM: N
											FUNCTIONAL CLASS: NOT APPLICABLE
											URBAN AREA:
00	100064437	SP	STATEWIDE	ATRIP AND CBD DEBT SERVICE PAYMENT SCHEDULE FY 2021	Z2E3	\$11,874,629.00	\$2,968,657.25	\$0.00	\$0.00	\$14,843,286.25	2/3/2022
				FRT-NH-BRZ-NU-AA-ATRP(999)							LENGTH 0
				UNCLASSIFIED							
											NATIONAL HWY SYSTEM: N
											FUNCTIONAL CLASS: NOT APPLICABLE
											URBAN AREA:
03	100032397	RW	JEFFERSON	>SHADES CREEK GREENWAY MULTI-USE TRAIL	Q400	\$78,104.40	\$0.00	\$19,526.10	\$0.00	\$97,630.50	11/1/2040
				CMAQ-9802()							LENGTH 2.5
				SHADES CREEK GREENWAY - 1. ON-ROAD CONNECTION VIA ELDER STREET MONCLAIR ROAD AND CRESTWOOD BLVD FROM 15TH STREET TO 20TH ST. 2. OFF-ROAD TRAIL ALONG SHADESCREEK. CONNECTORS ALONG GREENWAY TRAIL INCLUD							
				UNCLASSIFIED							
											FUNCTIONAL CLASS: NOT APPLICABLE
											URBAN AREA: BIRMINGHAM
03	100040770	UT	JEFFERSON	CR-2303 (LAKESHORE PKWY) AT I-65 INTERCHANGE MODIFICATIONS.	Q230	\$179,978.24	\$0.00	\$0.00	\$44,994.56	\$224,972.80	6/1/2020
				STPBHF-7026()							LENGTH 0.56
				RAMP REVISIONS							
											NATIONAL HWY SYSTEM: Y
											FUNCTIONAL CLASS: PRINCIPAL ARTERIAL
											URBAN AREA: BIRMINGHAM
03	100049955	CN	JEFFERSON	REPLACE BRIDGE, BIN 001308, SR-119 OVER SHEPARD BRANCH (SUFF=56.3, STATUS=FO)	M240	\$2,385,988.57	\$596,497.14	\$0.00	\$0.00	\$2,982,485.71	1/26/2024
				BR-0119(513)							LENGTH 0.1
				BRIDGE REPLACEMENT							
											NATIONAL HWY SYSTEM: N
											FUNCTIONAL CLASS: MINOR ARTERIAL
											URBAN AREA: BIRMINGHAM
03	100049209	RW	SHELBY	HELENA BYPASS FROM CR-52 WEST OF HELENA TO SR-261 NORTH OF HELENA	HY10	\$1,944,844.46	\$486,211.11	\$0.00	\$0.00	\$2,431,055.57	12/1/2020
				HPP-A139()							LENGTH 5.897
				GRADE, DRAIN, BASE, PAVE AND BRG							
											NATIONAL HWY SYSTEM: N
											FUNCTIONAL CLASS: MINOR ARTERIAL
											URBAN AREA: BIRMINGHAM

HIGHWAY

**ALABAMA DEPARTMENT OF TRANSPORTATION
STATEWIDE TRANSPORTATION IMPROVEMENT PROGRAM
AMENDMENT # 36**

DIV	PJ_REF_ID	SCOPE	COUNTY	DESCRIPTION	FEDERAL	STATE	OTHER	IN KIND	TOTAL	DATE	
03	100049210	UT	SHELBY	HELENA BYPASS FROM CR-52 WEST OF HELENA TO SR-261 NORTH OF HELENA	HY10	\$116,788.45	\$29,197.11	\$0.00	\$0.00	\$145,985.56	1/1/2022
	HPP-A139()			GRADE, DRAIN, BASE, PAVE AND BRG						LENGTH 5.866	
						NATIONAL HWY SYSTEM: N					
						FUNCTIONAL CLASS: MINOR ARTERIAL		URBAN AREA: BIRMINGHAM			
05	100057986	UT	TUSCALOOSA	SR-69 INTERSECTION IMPROVEMENTS FROM PLANTATION ROAD TO THE I-59 OVERPASS (INCLUDING THE ALABAMA SOUTHERN RAILROAD OVERPASS)		\$0.00	\$0.00	\$6,534,661.18	\$0.00	\$6,534,661.18	8/1/2021
	TRC-ST-063-999-030-()			INTERSECTION IMPROVEMENTS						LENGTH 1.43	
						NATIONAL HWY SYSTEM: Y					
						FUNCTIONAL CLASS: MULTIPLE CLASSES		URBAN AREA: TUSCALOOSA			
05	100065114	CN	TUSCALOOSA	ACCESS MANAGEMENT AND BICYCLE/PEDESTRIAN IMPROVEMENTS ALONG SR-6 (US-82/MCFARLAND BLVD.) FROM ROSE BLVD. TO SR-69		\$0.00	\$0.00	\$7,339,239.98	\$0.00	\$7,339,239.98	8/30/2024
	TRC-ST-063-999-038-CN-()			INTERSECTION IMPROVEMENTS						LENGTH 4.282	
						NATIONAL HWY SYSTEM: Y					
						FUNCTIONAL CLASS: PRINCIPAL ARTERIAL		URBAN AREA: TUSCALOOSA			
05	100068733	RW	TUSCALOOSA	INTERSECTION IMPROVEMENTS ON SR-6 (US-82 / MCFARLAND BOULEVARD) AT SR-69	Z001	\$424,608.06	\$106,152.01	\$0.00	\$0.00	\$530,760.07	3/1/2024
	NH-0006()			INTERSECTION IMPROVEMENTS						LENGTH 0.41	
						NATIONAL HWY SYSTEM: Y					
						FUNCTIONAL CLASS: PRINCIPAL ARTERIAL		URBAN AREA: TUSCALOOSA			
05	100068734	UT	TUSCALOOSA	INTERSECTION IMPROVEMENTS ON SR-6 (US-82 / MCFARLAND BOULEVARD) AT SR-69	Z001	\$643,281.21	\$160,820.31	\$0.00	\$0.00	\$804,101.52	6/1/2025
	NH-0006()			INTERSECTION IMPROVEMENTS						LENGTH 0.41	
						NATIONAL HWY SYSTEM: Y					
						FUNCTIONAL CLASS: PRINCIPAL ARTERIAL		URBAN AREA: TUSCALOOSA			
05	100068831	CN	TUSCALOOSA	ADD LANES ON SR-6 (US-82; MCFARLAND BOULEVARD) FROM RICE MINE ROAD TO WEST OF JACK WARNER PKWY AND INTERCHANGE IMPROVEMENTS AT RICE MINE ROAD		\$0.00	\$0.00	\$53,035,254.00	\$0.00	\$53,035,254.00	4/26/2024
	TRC-ST-063-006-014-CN-()			ADDITIONAL ROADWAY LANES						LENGTH 0.58	
						NATIONAL HWY SYSTEM: Y					
						FUNCTIONAL CLASS: PRINCIPAL ARTERIAL		URBAN AREA: TUSCALOOSA			
				ACTION TOTAL:		\$217,118,782.03	\$42,534,619.28	\$66,928,681.26	\$44,994.56	\$326,627,077.13	
				GRAND TOTALS:		\$354,835,586.72	\$193,049,532.04	\$76,729,936.40	\$280,273.14	\$606,062,054.66	

TIP Amendments - Birmingham MPO

Project Sponsor	Action Requested	Project Reference Number	Federal Aid Number	Funding Source	Scope	Description	Fiscal Year	Conformity Status	Federal Estimated Cost	State/Local Estimated Cost	Total Estimated Cost	MPO Approval Date
ALDOT	Move to FY2022	100048415	APDF-1602(542)	Appalachian Development Highway System	CN	BIRMINGHAM NORTHERN BELTLINE PARTIAL EASTBOUND BASE AND PAVE FROM SR 79 TO SR 75; EASTBOUND MAINLINE BRIDGES AND SINGLE RAMP BRIDGE 6 AT SR 79	2022	Non-Exempt*	\$67,600,000	\$0	\$67,600,000	3/9/2022
ALDOT	Add new project	100074432	ST-037-159-013	State Funds	CN	REPAIR AND REPLACEMENTS OF ENTRANCE AND EXIT RAMPS ON I-59/20 AT MCASHAN DRIVE	2022	Exempt	\$0	\$2,109,186	\$2,109,186	3/9/2022
ALDOT	Add new project	100074394	RACR-059-003-008	State Funds	CN	CONCRETE PAVEMENT FROM SR-3 (US-31) TO SR-25 OUTSIDE SOUTHBOUND LANES	2022	Exempt	\$0	\$300,000	\$300,000	3/9/2022
ALDOT	Move outside TIP	100049955	BR-0119(513)	Bridge Funds	CN	REPLACE BRIDGE, BIN D01306, SR-119 OVER SHEPARD BRANCH (SUFF=56.3, STATUS=FO)	-	Exempt	\$2,385,988	\$596,497	\$2,982,485	3/9/2022
ALDOT	Delete	100040770	STPBHF-7026(1)	Surface Transportation Program Birmingham Attributable	UT	CR-2303 (LAKESHORE PKWY) AT I-65 INTERCHANGE MODIFICATIONS.	-	Exempt	\$179,978	\$44,995	\$224,973	3/9/2022
ALDOT	Delete	100049209	HPP-A139(1)	High Priority and Congressional Earmark Projects	RW	HELENA BYPASS FROM CR-52 WEST OF HELENA TO SR-261 NORTH OF HELENA	-	Non-Exempt*	\$1,944,845	\$486,211	\$2,431,056	3/9/2022
ALDOT	Delete	100049210	HPP-A139(1)	High Priority and Congressional Earmark Projects	UT	HELENA BYPASS FROM CR-52 WEST OF HELENA TO SR-261 NORTH OF HELENA	-	Non-Exempt*	\$116,789	\$29,197	\$145,986	3/9/2022
Irondale	Move outside TIP	100032397	CMAQ-9802(1)	Congestion Mitigation Air Quality	RW	SHADES CREEK GREENWAY MULTI-USE TRAIL SHADES CREEK GREENWAY - 1. ON-ROAD CONNECTION VIA ELDER STREET MONCLAIR ROAD AND CRESTWOOD BLVD FROM 15TH STREET TO 20TH ST. 2. OFF-ROAD TRAIL ALONG SHADESCREEK. CONNECTORS ALONG GREENWAY TRAIL	-	Exempt	\$62,484	\$15,621	\$78,104	3/9/2022
City of Birmingham	Add \$1,081,335 of CMAQ funding	100064294	TAPBH-CMAQ 3715 (262)	Congestion Mitigation Air Quality	CN	STREETSCAPE IMPROVEMENTS ALONG 2ND AVE S FROM 24TH ST S TO 32ND ST S, 27TH ST S FROM 2ND AVE S TO 3RD AVE S, AND 29TH ST S FROM 2ND AVE S TO 3RD AVE S	2022	Exempt	\$2,081,335	\$520,334	\$2,601,669	3/9/2022
City of Birmingham	Add \$80,000 of STPBH funding	100056314	STPBH-7117(600)	Surface Transportation Program Birmingham Attributable	PE	STREETSCAPE AND TRANSPORTATION IMPROVEMENTS ON 16TH STREET CORRIDOR FROM 11TH AVE NORTH TO I-65 WITHIN FOUNTAIN HEIGHTS NEIGHBORHOOD	2014	Exempt	\$320,000	\$80,000	\$400,000	3/9/2022
Center Point	Add \$1,672,184 of STPBH funding	100054521	STPBH-3716(250)	Surface Transportation Program Birmingham Attributable	CN	RESURFACING, SIDEWALK ADDITIONS AND DRAINAGE IMPROVEMENTS ALONG POLLY REED ROAD FROM SR-75 TO REED ROAD NE	2022	Exempt	\$6,376,185	\$1,594,046	\$7,970,231	3/9/2022
Hoover	Add \$638,625 of CMAQ funding	100056541	CMAQ-7282(600)	Congestion Mitigation Air Quality	CN	SIDEWALK ALONG CR-1142 (CHAPEL ROAD) FROM PARK AVE TO STONE BROOK PKWY (CITY OF HOOVER)	2022	Exempt	\$1,487,842	\$371,960	\$1,859,802	3/9/2022
Bessemer	Add \$1,400,786 of CMAQ funding	100064230	CMAQ-3715(270)	Congestion Mitigation Air Quality	CN	PEDESTRIAN BRIDGE OVER SR-150 BETWEEN BERKLEY AVE AND CLARENDON AVE - CITY OF BESSEMER	2022	Exempt	\$3,631,048	\$907,762	\$4,538,810	3/9/2022
RPCGB	Add \$1,100,000 of STPBH funding	100070046	STPBH-TR19(900)	Surface Transportation Program Birmingham Attributable	SP	BIRMINGHAM RIDE SHARE PROGRAM FY2022-2023	2022	Exempt	\$2,400,000	\$0	\$2,400,000	3/9/2022
Leeds	Add new project	100074143	TAPAA-TA22(911)	Transportation Alternative Program Any Area	CN	DOWNTOWN STREETSCAPE IMPROVEMENTS ALONG SR-4 (US-78 / PARKWAY DRIVE) AND SR-25 (US-411 / 9TH STREET) IN LEEDS	2023	Exempt	\$640,000	\$160,000	\$800,000	3/9/2022
Fairfield	Add new project	100074132	TAPAA-TA22(910)	Transportation Alternative Program Any Area	CN	SIDEWALKS ALONG MILSTEAD ROAD AND HIGHLAND DRIVE IN THE GLEN OAKS COMMUNITY OF FAIRFIELD	2023	Exempt	\$529,176	\$132,294	\$661,470	3/9/2022

* These projects are included in the adopted/approved Air Quality Conformity Determination Report and 2045 Regional Transportation Plan (see MapIDs 78 and 172)

The Birmingham Metropolitan Planning Organization Policy Committee resolves that these TIP Amendments are in accord with the Alabama Performance Measures Agreement between the State of Alabama and the Birmingham Metropolitan Planning Organization as per 23 CFR 450.314(n). The Birmingham Metropolitan Planning Organization Policy Committee agreed to include and/or modify the projects in the FY2020-2023 Transportation Improvement Program as stated above

MPO Chair, Vice-chair, or Secretary

Date

3-16-22

#36

#36

#36

#36

#36

#36

#36

#36

Admin mod

Auth

Admin mod

Auth

Auth

Auth

LVOE

LVOE

Project Sponsor	Action Requested	Project Reference Number	Federal Aid Number	Funding Source	Scope	Description	Fiscal Year	Conformity Status	Federal Estimated Cost	State/Local Estimated Cost	Total Estimated Cost	MPO Approval Date
#23 UAB	Move from FY2023 to FY2024	100068129	CMAQ-3718()	Congestion Mitigation Air Quality	CN	ADD BIKE LANES AND STREETSCAPE IMPROVEMENTS ALONG 13TH STREET SOUTH FROM 4TH AVE SOUTH TO 10TH AVE SOUTH	2024	Exempt	\$1,748,881	\$437,220	\$2,186,101	5/12/2021
#23 RPCGB	Add New Project	100073605	tbd	Surface Transportation Birmingham Attributable - CRRSSA Funds	SP	TECHNICAL ASSISTANCE SAFETY PROJECT PLANNING - FY2021-2023	2021	Exempt	\$300,000	-	\$300,000	5/12/2021
#23 RPCGB	Add New Project	100073606	tbd	Surface Transportation Birmingham Attributable - CRRSSA Funds	SP	DISTRACTED DRIVING OUTREACH AND EDUCATION - UAB TRIP LAB - FY2021-2023	2021	Exempt	\$225,000	-	\$225,000	5/12/2021
#36 Birmingham	Move from FY2024 to FY2022	100072429	CMAQ-3718()	Congestion Mitigation Air Quality	CN	GREENWAY AND ROAD DIET ON RICHARD ARRINGTON JR BOULEVARD FROM 15TH AVENUE SOUTH TO VALLEY AVENUE	2022	Exempt	\$1,969,663 1,930,853 441	\$492,416 482,913. 36	\$2,462,079 2,413,566 80	5/12/2021

* These projects are included in the adopted/approved Air Quality Conformity Determination Report and 2045 Regional Transportation Plan (see MapIDs 66 and 356)

The Birmingham Metropolitan Planning Organization Policy Committee resolves that these TIP Amendments are in accord with the Alabama Performance Measures Agreement between the State of Alabama and the Birmingham Metropolitan Planning Organization as per 23 CFR 450.314(h).

The Birmingham Metropolitan Planning Organization Policy Committee agreed to include and/or modify the projects in the FY2020-2023 Transportation Improvement Program as stated above:

MPO Chair, Vice-chair, or Secretary

Date

5-17-21

RESOLUTION 22 - 12

Decatur Area Metropolitan Planning Organization (MPO)

Amending the Current Transportation Improvement Program (TIP) for the Decatur Metropolitan Planning Area

WHEREAS, the Decatur Area Metropolitan Planning Organization (MPO) is the organization designated by the Governor of the State of Alabama as being responsible, together with the State of Alabama, for implementing the applicable provisions of 23 USC 134 and 135 (amended by the FAST Act December 4, 2015); 42 USC 2000d-1, 7401; 23 CFR 450 and 500; 40 CFR 51 and 93; and

WHEREAS, 23 USC 135 and 23 CFR 450.324 et al., requires that transportation projects in urbanized areas be funded by the Federal Highway Administration and the Federal Transit Administration be included in a Transportation Improvement Program (TIP) and adopted by a vote of the Decatur Area Metropolitan Planning Organization (MPO); and

WHEREAS, the Decatur Area Metropolitan Planning Organization has adopted a Transportation Improvement Program (TIP) and said program is included in the approved State Transportation Improvement Program (STIP); and

WHEREAS, the Alabama Department of Transportation (ALDOT) and the Decatur Area Metropolitan Planning Organization (MPO) have determined that the following amendment to the TIP be made to add funding (UT) for the following project:

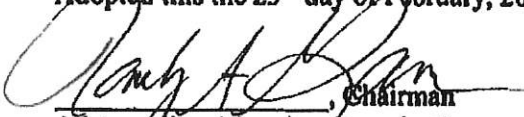
Project Description -- Resurfacing on CR-684 (Church Street) from Somerville Road to Riverview

#36

	Project Number	Fiscal Year	Scope	Federal Cost	Local Cost (City of Decatur)	Total
Total Cost	100074956	2022	UT	\$258,753.42	\$64,688.36	\$323,441.78

NOW, THEREFORE, BE IT RESOLVED, that the Decatur Area Metropolitan Planning Organization (MPO) hereby amends the current Transportation Improvement Program (TIP) to include the above set forth change for the total amount of \$323,441.78

Adopted this the 23rd day of February, 2022


Nancy A. Blanton, Chairman
Metropolitan Planning Organization

ATTEST:


Dewey H. Miller, Director of Transportation Planning
Metropolitan Planning Organization

EASTERN SHORE METROPOLITAN PLANNING ORGANIZATION

RESOLUTION NO. 2022-11

Reallocating Surface Transportation Funds and Amending FY 2020-2023 TIP

WHEREAS, the Eastern Shore Metropolitan Planning Organization (MPO) is the organization designated by the Governor of the State of Alabama as being responsible, together with the State of Alabama, for implementing the applicable provisions of 23 USC 134 and 135 (amended by the FAST Act, Sections 1201 and 1202, December 2015); 42 USC 2000d-1, 7401; 23 CFR 450 and 500; 40 CFR 51 and 93; and

WHEREAS, Title 23 USC 134 and 23 CFR 450.324 require that transportation projects in urbanized areas, funded by the Federal Highway Administration and the Federal Transit Administration, be included in a Transportation Improvement Program (TIP), amended as often as required, and adopted by the Eastern Shore Metropolitan Planning Organization (MPO); and

WHEREAS, consistent with the declaration of these provisions, the Eastern Shore Metropolitan Planning Organization, in cooperation with the Alabama Department of Transportation, adopted Resolution 2021-19 amending the FY2020-2023 Transportation Improvement Program (TIP) allocating funds to the future Austin Rd project; and

WHEREAS, the new road construction of Pleasant Road is included on the 2045 Long Range Transportation Plan (LRTP) Financially Constrained List; and


WHEREAS, the Baldwin County Commission desires to move the allocated federal funds in the amount of \$1,304,063.00 from the future Austin Road project to the new construction of Pleasant Road:

#36

<u>Project Numbers</u>	<u>Project Description</u>	<u>Start Date</u>	<u>Federal Funds</u>	<u>Total Cost</u>
CN: 100074885	New Road Construction of Pleasant Road from SR 181 to Rigsby Road	10/1/2023 11/4/22	\$1,304,062.00 1,317,103	\$1,630,078.00 1,646,378

THEREFORE, BE IT RESOLVED that the Eastern Shore Metropolitan Planning Organization, has reviewed the requested amendment to the FY 2020 to 2023 Transportation Improvement Program and does hereby amend the TIP and approve the reallocation of funds.

The foregoing resolution was adopted and approved on the 26th day of January 2022, by the Eastern Shore Metropolitan Planning Organization Policy Board.

 Date: 1/28/22
Jack Burrell, Chairperson

ATTEST:

 Date: 1/28/22

Tuscaloosa Area Metropolitan Planning Organization (MPO)

Resolution MPO 2022-5

Amending the
FY 2020 - 2023 Transportation Improvement Program

WHEREAS, the Tuscaloosa Area MPO is the organization designated by the Governor of the State of Alabama as being responsible, together with the State of Alabama, for implementing the applicable provisions of 23 USC 134 and 135 (amended by the FAST Act, Sections 1201 and 1202, December 2015); 42 USC 2000d-1, 7401; 23 CFR 450 and 500; 40 CFR 51 and 93; and

WHEREAS, the Tuscaloosa Area MPO adopted the *FY 2020 - 2023 Transportation Improvement Program* (TIP) in 2019; and

WHEREAS, in order to be eligible for federal funding, transportation projects are required to be in the TIP; and

WHEREAS, the Alabama Department of Transportation has determined that the following changes need to be made to the TIP:

- TR 1. (Addition) 100074438 Section 5310 Transit Arts 'N Autism, Inc. (Urban) Preventive Maintenance FY-2022; TR; 1/1/2022; \$20,000
- LVOE 2. (Addition) 100074102 SR-216 from Brookwood Walking Trail to the Jack's Family Restaurant in the City of Brookwood; CN; 12/15/2022; \$668,716
- LVOE 3. (Addition) 100074130 Downtown Sidewalk and Streetscape Improvements Along First Street - Phase II in Northport; CN; 12/15/2022; \$800,000
- #36 4. (Addition) 100074225 Replace BIN 012143 on CR-47 (Martin Luther King Blvd) Over Twomile Creek from Red Bird Drive to Park Court; UT; 5/1/2022; \$300,000. The funding will come from the Surface Transportation Attributable Program.
- #36 5. (Addition) 100074877 Resurfacing Rose Boulevard from Hendrix Avenue to SR-6 (US-82, McFarland Blvd.); PE; 10/1/2022; \$242,184; The funding will come from the Surface Transportation Attributable Program.
- #36 6. (Addition) 100074878 Resurfacing Rose Boulevard from Hendrix Avenue to SR-6 (US-82, McFarland Blvd.); CN; 1/27/2023; \$4,843,703; The funding will come from the Surface Transportation Attributable Program.
- #31 7. (Addition) 100074558 West Alabama Highway from north of Linden to Moundville (Design Build); CN; 3/15/2022; \$500,000,000
- #36 8. (Date Change - Out of TIP) 100068733 Intersection Improvements on SR-6 (US-82/McFarland Boulevard) at SR-69; RW; Old Date: 3/01/2022; New Date 3/01/2024; \$530,760
- #36 9. (Date Change - Out of TIP) 100068734 Intersection Improvements on SR-6 (US-82/McFarland Boulevard) at SR-69; UT; Old Date: 6/01/2023; New Date 6/01/2025; \$804,101
- #36 10. (Addition) 100057494 Intersection Improvement on SR-69 at CR-84 (Charlie Shirley Road); UT; ^{12/1/2022} ~~8/1/2022~~; \$241,032. The funding will come from the Surface Transportation Attributable Program. Match provided by TCRC.
- #36 11. (Addition) 100053306 Intersection Improvement on SR-69 at CR-84 (Charlie Shirley Road); CN; ^{4/7/2023} ~~11/4/2022~~; \$632,950. The funding will come from the Surface Transportation Attributable Program. Match provided by TCRC.
- #36 12. (Deletion) 100057986 SR-69 Intersection Improvements from Plantation Road to the I-59 Overpass (including the Alabama Southern Railroad Overpass); UT; 8/1/2021; \$6,534,661
- AUTH 13. (Cost Increase) 100061873 Widening of Fosters Ferry Road from Joe Mallisham Parkway to 29th Street; CN; 2/25/2022; Old Estimate \$1,864,370; New Estimate \$5,748,956
- TR 14. (Addition) 100074720 Section 5310 Transit Eagles' Wings, Inc. (Urban) Capital Rolling Stock (4 Transit Vans); TR; 3/1/2022; \$246,303
- TR 15. (Addition) 100074721 Section 5310 Transit Eagles' Wings, Inc. (Urban) Capital Rolling Stock (1 Transit Van) - 100% Federal Funding; TR; 3/1/2022; \$60,317
- #36 16. (Addition) 100068754 Add Lanes on SR-7 (US-11) from Daimler Benz Blvd to the intersection of SR-5; PE; 10/1/2018; \$4,040,000

- #36 17. (Addition) 100059708 Add Lanes and Bridge Replacement on I-59 from .25 mi south of SR-6 (McFarland Blvd) (US-82) to .75 mi South of Buttermilk Road; CN; 9/29/2017; \$90,140,063
- #36 18. (Addition) 100074915 Bridge Deck Repair/Partial Deck Replacement on I-59/I-20 Between Exit 62 and Exit 68; PE; 3/1/2022; \$400,000
4/1/2022


WHEREAS, the Tuscaloosa Area MPO believes that the changes listed above will support the performance targets established by the State and supported by the MPO.

THEREFORE, BE IT RESOLVED, this 28th day of February 2022, that the Tuscaloosa Area MPO does hereby amend the FY 2020 - 2023 Transportation Improvement Program to include the listed changes.



MPO Chair

Attest:



Process Coordinator