



U.S. Department  
of Transportation  
**Federal Highway  
Administration**

**Alabama Division**

August 31, 2021

9500 Wynlakes Place  
Montgomery, AL 36117  
334-274-6350  
334-274-6352  
[Alabama.FHWA@dot.gov](mailto:Alabama.FHWA@dot.gov)

In Reply Refer To:  
HDA-AL

Mr. John R. Cooper  
Director  
Alabama Department of Transportation  
1409 Coliseum Blvd.  
Montgomery, AL 36110

Dear Mr. Cooper:

As part of the STIP amendment approval process, FHWA and FTA are required to issue a Federal Planning Finding at the time each STIP amendment is approved. The last Federal Planning Finding (FPF) was issued in conjunction with the approval of ALDOT's Fiscal Year 2020-2023 STIP. The planning processes carried out by ALDOT and the MPOs have not changed significantly since the last FPF was issued on September 17, 2019.

We have reviewed Amendment Number 27 to the Fiscal Year 2020-2023 STIP and find that the projects are based on a planning process that substantially meet the requirements of Title 23, U.S.C. and 23 CFR 450, including compliance with provisions of Title VI of the 1964 Civil Rights Act. The amendment is approved.

Sincerely,

**AARON MICHAEL  
DAWSON**

Digitally signed by AARON  
MICHAEL DAWSON  
Date: 2021.08.31 10:17:47  
-05'00'

for: Mark D. Bartlett, P.E.  
Division Administrator

ecc:  
Courtney Roberts, FTA Region IV  
Michael Hora, ALDOT  
Sonya Baker, ALDOT  
Toni Arrington, ALDOT  
Barrett Dees, ALDOT  
Bryan Fair, ALDOT



# ALABAMA DEPARTMENT OF TRANSPORTATION

1409 Coliseum Boulevard  
Montgomery, Alabama 36110

Telephone: (334) 242-6311 • Fax No.: (334) 262-8041

Kay Ivey  
Governor

**August 24, 2021**



John R. Cooper  
Transportation Director

**Mr. Mark D. Bartlett**  
**Federal Highway Administration**  
**9500 Wynlakes Place**  
**Montgomery, Alabama 36117-8515**

**Dear Mr. Bartlett:**

**Re: STIP Amendment No. 27 (Highway Project)**

**Attached for your approval is an amendment to the Alabama Department of Transportation Statewide Transportation Improvement Program, (STIP) 2020-2023.**

**We are certifying that the transportation planning process being carried out by ALDOT is in accordance with all applicable requirements.**

**Our previous balance of the STIP 2020 in fiscal year 2021 was \$159,819,400.92. This will allow us to make the following amendments and have a balance of \$187,477,022.53.**

**A detailed project listing grouped by section with amending reason listed below.**

**Section one contains 28 projects that are being added to the STIP totaling \$10,400,107.67.**

**Section two contains 14 projects that are being deleted from STIP totaling \$48,439,846.24.**

**Section three contains 2 projects that had funding increase to STIP totaling \$24,417,649.50.**

**The Birmingham, Eastern Shore, Mobile, Montgomery and Shoals MPOs have amended their Transportation Improvement Programs (TIPs) to include necessary projects inside their urbanized area. The revision to their TIPs are attached.**

**Your approval of Amendment No. 27 of our STIP will be appreciated.**

**Yours very truly,**

  
**John R. Cooper**  
**Transportation Director**

**JRC/JHL/SRB/TMA**

**Attachments**

**cc: Joint Transportation Committee Chair**  
**Ms. Courtney Roberts, FTA**  
**Mr. Joe Lister, P.E.**  
**Mr. Michael Hora, P.E.**  
**Ms. Sonya Baker**  
**Mr. Barrett Dees, P.E.**  
**Mr. Larry Conner**  
**MPO and RPO**

**File**

**NOTICE**

**Alabama Department of Transportation  
2020-2023  
Statewide Transportation  
Improvement Program Amendment No. 27**

**The Alabama Department of Transportation has submitted to the Federal Highway Administration and Federal Transit Administration an amendment listing additional projects to be added to the 2020-2023 Statewide Transportation Improvement Program approved October 2019.**

**This amendment is available for review during normal business hours at the following location.**

**Alabama Department of Transportation  
1409 Coliseum Boulevard  
Montgomery, AL 36130**

**Or visit the ALDOT's webpage at <https://www.dot.state.al.us>**

**Written public comments will be received for a 21-day period from this publication's notice date.**

**John R. Cooper  
Transportation Director**

ALABAMA DEPARTMENT OF TRANSPORTATION  
STATEWIDE TRANSPORTATION IMPROVEMENT PROGRAM  
AMENDMENT # 27

HIGHWAY

DIV	PJ_REF_ID	SCOPE	COUNTY	DESCRIPTION	FEDERAL	STATE	OTHER	IN KIND	TOTAL	DATE	
<b>1. ADDED TO STIP</b>											
01	100072296	SP	AREAWIDE	5-YEAR REGIONAL TRAFFIC OPERATIONS PROGRAM (RTOP) TSMO FOR ALL U.S. AND SR. SIGNALIZED INTERSECTIONS IN THE NORTH REGION YEAR 1 AND 2. ROUTE LOCATIONS AVAILABLE UPON REQUEST. INTELLIGENT TECHNOLOGY SYSTEMS	Z240	\$1,779,397.15	\$444,849.29	\$0.00	\$0.00	\$2,224,246.44	10/1/2022
	STPAA-NR20()									LENGTH	0
										FUNCTIONAL CLASS: NOT APPLICABLE	URBAN AREA:
05	100073889	PE	AREAWIDE	READY MIX CONCRETE PAVING PROJECTS FOR THE WEST CENTRAL REGION - TUSCALOOSA AREA PRELIMINARY DESIGN PE		\$0.00	\$500,000.00	\$0.00	\$0.00	\$500,000.00	9/1/2021
	RACR-069-000-041-()									LENGTH	0
										FUNCTIONAL CLASS: NOT APPLICABLE	URBAN AREA:
08	100073914	PE	AREAWIDE	SOUTHWEST REGION - GROVE HILL AREA READY MIX CONCRETE PAVING PROJECTS UNCLASSIFIED		\$0.00	\$250,000.00	\$0.00	\$0.00	\$250,000.00	9/1/2021
	RACR-069-000-043-()									LENGTH	0
										FUNCTIONAL CLASS: NOT APPLICABLE	URBAN AREA:
01	100073930	PE	AREAWIDE	NORTH REGION READY MIX CONCRETE PAVING PROJECTS - GUNTERVILLE AREA INTERSECTION IMPROVEMENTS		\$0.00	\$250,000.00	\$0.00	\$0.00	\$250,000.00	9/1/2021
	RACR-069-000-049-()									LENGTH	0
										FUNCTIONAL CLASS: NOT APPLICABLE	URBAN AREA:
02	100073934	PE	AREAWIDE	NORTH REGION - TUSCUMBIA AREA READY MIX CONCRETE PAVING PROJECTS INTERSECTION IMPROVEMENTS		\$0.00	\$250,000.00	\$0.00	\$0.00	\$250,000.00	9/1/2021
	RACR-069-000-050-()									LENGTH	0
										FUNCTIONAL CLASS: NOT APPLICABLE	URBAN AREA:
07	100074089	CN	BARBOUR	CULVERT REPLACEMENT AT CR-44 OVER HURRICANE CREEK (BIN 004069) AND BOWDEN ROAD OVER LINDSEY CREEK (BIN 007686) DRAINAGE CORRECTION	M2E1	\$0.00	\$0.00	\$1.00	\$0.00	\$1.00	9/15/2021
	STPNU-0321(251)									LENGTH	0
										FUNCTIONAL CLASS: LOCAL	URBAN AREA:
03	100073896	SP	JEFFERSON	ENHANCEMENTS AND IMPROVEMENTS TO THE SURFACE TRANSPORTATION ITS NETWORK INTELLIGENT TECHNOLOGY SYSTEMS	Z970	\$1,500,000.00	\$0.00	\$0.00	\$0.00	\$1,500,000.00	9/1/2021
	CRSA-NR21()									LENGTH	0
										FUNCTIONAL CLASS: NOT APPLICABLE	URBAN AREA: BIRMINGHAM
09	100074041	PE	BALDWIN	FUTURE AUSTIN ROAD (CURRENTLY GLOVER LANE) EXTENSION (GRADE, DRAIN, BASE AND PAVE) FROM FRIENDSHIP ROAD TO CR-13 GRADE, DRAIN, BASE AND PAVE	Z2E1	\$90,496.00	\$0.00	\$22,624.00	\$0.00	\$113,120.00	1/1/2022
	STPOA-0221()									LENGTH	0.5
										FUNCTIONAL CLASS: LOCAL	URBAN AREA: EASTERN SHORE

**HIGHWAY**

**ALABAMA DEPARTMENT OF TRANSPORTATION  
STATEWIDE TRANSPORTATION IMPROVEMENT PROGRAM  
AMENDMENT # 27**

DIV	PJ_REF_ID	SCOPE	COUNTY	DESCRIPTION	FEDERAL	STATE	OTHER	IN KIND	TOTAL	DATE	
09	100074042	UT	BALDWIN	FUTURE AUSTIN ROAD (CURRENTLY GLOVER LANE) EXTENSION (GRADE, DRAIN, BASE AND PAVE) FROM FRIENDSHIP ROAD TO CR-13	Z2E1	\$61,206.00	\$0.00	\$15,301.50	\$0.00	\$76,507.50	12/1/2022
	STPOA-0221()			GRADE, DRAIN, BASE AND PAVE							LENGTH 0.5
						NATIONAL HWY SYSTEM: N					
						FUNCTIONAL CLASS: LOCAL		URBAN AREA: EASTERN SHORE			
09	100074043	RW	BALDWIN	FUTURE AUSTIN ROAD (CURRENTLY GLOVER LANE) EXTENSION (GRADE, DRAIN, BASE AND PAVE) FROM FRIENDSHIP ROAD TO CR-13	Z2E1	\$242,400.00	\$0.00	\$80,600.00	\$0.00	\$303,000.00	9/1/2022
	STPOA-0221()			GRADE, DRAIN, BASE AND PAVE							LENGTH 0.5
						NATIONAL HWY SYSTEM: N					
						FUNCTIONAL CLASS: LOCAL		URBAN AREA: EASTERN SHORE			
09	100074044	CN	BALDWIN	FUTURE AUSTIN ROAD (CURRENTLY GLOVER LANE) EXTENSION (GRADE, DRAIN, BASE AND PAVE) FROM FRIENDSHIP ROAD TO CR-13	Z2E1	\$1,147,612.50	\$0.00	\$286,903.13	\$0.00	\$1,434,515.63	4/7/2023
	STPOA-0221()			GRADE, DRAIN, BASE AND PAVE							LENGTH 0.5
						NATIONAL HWY SYSTEM: N					
						FUNCTIONAL CLASS: LOCAL		URBAN AREA: EASTERN SHORE			
09	100073892	PE	AREAWIDE	SOUTHWEST REGION - MOBILE AREA READY MIX CONCRETE PAVING PROJECTS		\$0.00	\$250,000.00	\$0.00	\$0.00	\$250,000.00	9/1/2021
	RACR-069-000-042-()			UNCLASSIFIED							LENGTH 0
						NATIONAL HWY SYSTEM: N					
						FUNCTIONAL CLASS: NOT APPLICABLE		URBAN AREA: MOBILE			
09	100073692	CN	MOBILE	BRIDGE WIDENING ON I-65 OVER SR-158 (BIN# 009268)	Z001	\$976,064.00	\$244,016.00	\$0.00	\$0.00	\$1,220,080.00	7/29/2022
	BR-1065()			BRIDGE WIDENING							LENGTH 0.047
						NATIONAL HWY SYSTEM: Y					
						FUNCTIONAL CLASS: INTERSTATE		URBAN AREA: MOBILE			
09	100073698	PE	MOBILE	BRIDGE WIDENING ON I-65 OVER SR-158 (BIN# 009268)	Z001	\$4,648.69	\$1,162.17	\$0.00	\$0.00	\$5,810.86	9/1/2021
	BR-1065(522)			BRIDGE WIDENING							LENGTH 0.047
						NATIONAL HWY SYSTEM: Y					
						FUNCTIONAL CLASS: INTERSTATE		URBAN AREA: MOBILE			
09	100073698	PE	MOBILE	BRIDGE WIDENING ON I-65 OVER SR-158 (BIN# 009268)	L05E	\$91,991.31	\$22,997.83	\$0.00	\$0.00	\$114,989.14	9/1/2021
	BR-1065(522)			BRIDGE WIDENING							LENGTH 0.047
						NATIONAL HWY SYSTEM: Y					
						FUNCTIONAL CLASS: INTERSTATE		URBAN AREA: MOBILE			
06	100071608	CN	AUTAUGA	RESURFACING ON CR-10 FROM SR-6 (US-82) TO CR-57	Z230	\$436,435.53	\$0.00	\$109,108.88	\$0.00	\$545,544.41	9/24/2021
	STPMN-0120(251)			RESURFACING							LENGTH 4.576
						NATIONAL HWY SYSTEM: N					
						FUNCTIONAL CLASS: MAJOR COLLECTOR		STUDY AREA: MONTGOMERY			
06	100072820	PE	AUTAUGA	RESURFACING ON LOWER KINGSTON ROAD FROM 4TH STREET TO PRATTVILLE CITY LIMITS	Z23E	\$48,000.00	\$0.00	\$12,000.00	\$0.00	\$60,000.00	9/1/2021
	STPMN-0121()			RESURFACING							LENGTH 2
						NATIONAL HWY SYSTEM: N					
						FUNCTIONAL CLASS: MAJOR COLLECTOR		URBAN AREA: MONTGOMERY			

ALABAMA DEPARTMENT OF TRANSPORTATION  
STATEWIDE TRANSPORTATION IMPROVEMENT PROGRAM  
AMENDMENT # 27

HIGHWAY

DIV	PJ_REF_ID	SCOPE	COUNTY	DESCRIPTION	FEDERAL	STATE	OTHER	IN KIND	TOTAL	DATE	
06	100073333	PE	AUTAUGA	RESURFACING ON DOSTER ROAD FROM MARLETTE DRIVE TO SR-3 (US-31)	Z23E	\$102,400.00	\$0.00	\$25,600.00	\$0.00	\$128,000.00	9/1/2021
	STPMN-0121()			RESURFACING						LENGTH 2.75	
						NATIONAL HWY SYSTEM: N					
						FUNCTIONAL CLASS: MAJOR COLLECTOR		URBAN AREA: MONTGOMERY			
06	100074052	CN	MONTGOMERY	RESURFACING, LEVELING AND WIDENING ON CR-85 (OLD CARTER HILL/PIKE ROAD) FROM SR-6 (US-82) TO CR-84 (WALLAHATCHIE ROAD)	Z23E	\$1,621,200.00	\$0.00	\$405,300.00	\$0.00	\$2,026,500.00	7/28/2023
	STPMN-5121()			WIDENING AND RESURFACING (RDWY)						LENGTH 7.09	
						NATIONAL HWY SYSTEM: N					
						FUNCTIONAL CLASS: MAJOR COLLECTOR		URBAN AREA: MONTGOMERY			
06	100074054	CN	MONTGOMERY	RESURFACING, WIDENING AND LEVELING ON CR-40 (OLD PIKE ROAD) FROM SR-6 (US-82) TO CR-85 (OLD CARTER HILL ROAD)	Z23E	\$962,522.60	\$0.00	\$240,630.65	\$0.00	\$1,203,153.25	7/28/2023
	STPMN-5121()			WIDENING AND RESURFACING (RDWY)						LENGTH 11.58	
						NATIONAL HWY SYSTEM: N					
						FUNCTIONAL CLASS: MAJOR COLLECTOR		STUDY AREA: MONTGOMERY			
06	100074063	PE	MONTGOMERY	READY MIX CONCRETE PAVING PROJECT FOR THE SOUTHEAST REGION - MONTGOMERY AREA; INTERSECTION IMPROVEMENTS, INCLUDING CONSTRUCTING CONCRETE PAVEMENT AT SR-152 (NORTHERN BOULEVARD) AND JACKSON FERRY ROAD		\$0.00	\$250,000.00	\$0.00	\$0.00	\$250,000.00	9/1/2021
	RACR-051-152-002-PE-()			INTERSECTION IMPROVEMENTS						LENGTH 0.5	
						NATIONAL HWY SYSTEM: Y					
						FUNCTIONAL CLASS: PRINCIPAL ARTERIAL-FRE		URBAN AREA: MONTGOMERY			
06	100074064	CN	MONTGOMERY	READY MIX CONCRETE PAVING PROJECT FOR THE SOUTHEAST REGION - MONTGOMERY AREA; INTERSECTION IMPROVEMENTS, INCLUDING CONSTRUCTING CONCRETE PAVEMENT AT SR-152 (NORTHERN BOULEVARD) AND JACKSON FERRY ROAD		\$0.00	\$3,230,990.00	\$0.00	\$0.00	\$3,230,990.00	8/26/2022
	RACR-051-152-002-CN-()			INTERSECTION IMPROVEMENTS						LENGTH 0.5	
						NATIONAL HWY SYSTEM: Y					
						FUNCTIONAL CLASS: PRINCIPAL ARTERIAL-FRE		URBAN AREA: MONTGOMERY			
01	100073278	CN	CULLMAN	TRAFFIC SIGNAL UPGRADES ON SR-53(US-231) AT 4TH AVENUE NW (SITE 1), SUNDOWN DRIVE (SITE 2), NORTHGATE DRIVE (SITE 3), 12TH AVENUE (SITE 4), MAIN STREET (SITE 5), OLD HUNTSVILLE HIGHWAY/GOLFVIEW DRIVE (SITE 6), AND RUTH ROAD/EDDY SCANT ROAD (SITE 7)		\$0.00	\$1,519,400.00	\$0.00	\$0.00	\$1,519,400.00	12/2/2022
	ATRP2-48-2021-081-()			SIGNALIZATION						LENGTH 0	
						NATIONAL HWY SYSTEM: Y					
						FUNCTIONAL CLASS: PRINCIPAL ARTERIAL		URBAN AREA: z Small Urban Arab			
07	100073290	CN	COFFEE	CONSTRUCT ROUNDABOUT AT SR-27 AND SHELLFIELD ROAD		\$0.00	\$1,736,777.78	\$0.00	\$0.00	\$1,736,777.78	2/15/2023
	ATRP2-16-2021-195-()			SAFETY IMPROVEMENTS						LENGTH 0	
						NATIONAL HWY SYSTEM: N					
						FUNCTIONAL CLASS: MULTIPLE CLASSES		URBAN AREA: z Small Urban Enterprise / Oz			

ALABAMA DEPARTMENT OF TRANSPORTATION  
 STATEWIDE TRANSPORTATION IMPROVEMENT PROGRAM  
 AMENDMENT # 27

HIGHWAY

DIV	PJ_REF_ID	SCOPE	COUNTY	DESCRIPTION	FEDERAL	STATE	OTHER	IN KIND	TOTAL	DATE	
07	100073993	CN	DALE	RESURFACING ON CR-36 FROM SR-105 TO SR-27 - DCP 23-05-20	Z24E	\$1,295,333.89	\$0.00	\$323,833.47	\$0.00	\$1,619,167.36	11/5/2021
	STPAA-2321()			RESURFACING							LENGTH 9.097
											NATIONAL HWY SYSTEM: N
											FUNCTIONAL CLASS: MAJOR COLLECTOR
											URBAN AREA: z Small Urban Enterprise / Oz
07	100074061	PE	DALE	READY MIX CONCRETE PAVING PROJECT FOR THE SOUTHEAST REGION - TROY AREA; INTERSECTION IMPROVEMENTS, INCLUDING CONSTRUCTING CONCRETE PAVEMENT IN THE FOUR LANES AND TWO LEFT TURN LANES AT SR-53 (US-231) AND SR-27 IN OZARK		\$0.00	\$250,000.00	\$0.00	\$0.00	\$250,000.00	9/1/2021
	RACR-023-000-006-PE-()			INTERSECTION IMPROVEMENTS							LENGTH 0.01
											NATIONAL HWY SYSTEM: N
											FUNCTIONAL CLASS: MULTIPLE CLASSES
											URBAN AREA: z Small Urban Enterprise / Oz
07	100074062	CN	DALE	READY MIX CONCRETE PAVING PROJECT FOR THE SOUTHEAST REGION - TROY AREA; INTERSECTION IMPROVEMENTS, INCLUDING CONSTRUCTING CONCRETE PAVEMENT IN THE FOUR LANES AND TWO LEFT TURN LANES AT SR-53 (US-231) AND SR-27 IN OZARK		\$0.00	\$946,857.83	\$0.00	\$0.00	\$946,857.83	8/26/2022
	RACR-023-000-006-CN-()			INTERSECTION IMPROVEMENTS							LENGTH 0.01
											NATIONAL HWY SYSTEM: N
											FUNCTIONAL CLASS: MULTIPLE CLASSES
											URBAN AREA: z Small Urban Enterprise / Oz
06	100073944	UT	BUTLER	ROADWAY IMPROVEMENTS SR-185, INCLUDING ROADWAY WIDENING, SIGNALS AND TURN LANE FROM SR-245 TO 0.2 MILE NORTH CR-73 (CAHABA RD)	L24E	\$40,400.00	\$10,100.00	\$0.00	\$0.00	\$50,500.00	10/1/2021
	STPAA-0185(501)			ROADWAY WIDENING							LENGTH 0.475
											NATIONAL HWY SYSTEM: N
											FUNCTIONAL CLASS: MINOR ARTERIAL
											URBAN AREA: z Small Urban Greenville
<b>ACTION TOTAL:</b>						<b>\$10,400,107.67</b>	<b>\$10,157,150.90</b>	<b>\$1,501,902.63</b>	<b>\$0.00</b>	<b>\$22,059,161.20</b>	

ALABAMA DEPARTMENT OF TRANSPORTATION  
STATEWIDE TRANSPORTATION IMPROVEMENT PROGRAM  
AMENDMENT # 27

HIGHWAY

DIV	PJ_REF_ID	SCOPE	COUNTY	DESCRIPTION	FEDERAL	STATE	OTHER	IN KIND	TOTAL	DATE	
<b>2. REMOVED FROM STIP</b>											
08	100038706	CN	CHOCTAW	BRIDGE REPLACEMENT ON SR-12 (US-84) OVER TOMBIGBEE RIVER (BIN # 006201)	M001	\$22,384,079.11	\$5,596,019.78	\$0.00	\$0.00	\$27,980,098.89	11/3/2023
	BR-0012(572)			BRIDGE REPLACEMENT							LENGTH 0.85
						NATIONAL HWY SYSTEM: Y					
						FUNCTIONAL CLASS: PRINCIPAL ARTERIAL		URBAN AREA:			
06	100061670	CN	DALLAS	BRIDGE REPLACEMENT ON SR-14 AT BLUE GURTH SWAMP (BIN 1556 AND 1557)	Z240	\$6,429,015.26	\$1,607,253.82	\$0.00	\$0.00	\$8,036,269.08	1/31/2025
	BR-0014()			BRIDGE REPLACEMENT							LENGTH 0.261
						NATIONAL HWY SYSTEM: N					
						FUNCTIONAL CLASS: MINOR ARTERIAL		URBAN AREA:			
06	100068984	UT	DALLAS	BRIDGE REPLACEMENT ON SR-14 AT BLUE GURTH SWAMP (BIN 1556 AND 1557)	Z240	\$127,382.42	\$31,845.60	\$0.00	\$0.00	\$159,228.02	11/1/2024
	BR-0014()			BRIDGE REPLACEMENT							LENGTH 0.261
						NATIONAL HWY SYSTEM: N					
						FUNCTIONAL CLASS: MINOR ARTERIAL		URBAN AREA:			
10	100070681	CN	GREENE	BRIDGE REPLACEMENT ON SR-14 OVER THE SIPSEY RIVER (BIN# 002676)	Z240	\$3,329,932.83	\$832,483.21	\$0.00	\$0.00	\$4,162,416.04	8/30/2024
	BR-0014()			BRIDGE REPLACEMENT							LENGTH 1.3
						NATIONAL HWY SYSTEM: N					
						FUNCTIONAL CLASS: MINOR ARTERIAL		URBAN AREA:			
05	100057824	CN	HALE	RESURFACING AND LIME STABILIZATION ON SR-25 FROM 1.7 MILES SOUTH CR-10 (MP-41.180) TO PICKS CREEK (MP-48.026).	L24E	\$2,460,528.70	\$615,132.19	\$0.00	\$0.00	\$3,075,660.89	6/24/2022
	STPAA-0025(535)			RESURFACING							LENGTH 6.846
						NATIONAL HWY SYSTEM: N					
						FUNCTIONAL CLASS: MAJOR COLLECTOR		URBAN AREA:			
10	100068806	UT	LAMAR	BRIDGE REPLACEMENT (BIN 001818) AND (BIN 001819) ON SR-118 (US-278) OVER BOGUE CREEK	Z24E	\$420,404.02	\$105,101.01	\$0.00	\$0.00	\$525,505.03	11/1/2023
	ACBR-0118(517)			BRIDGE REPLACEMENT							LENGTH 0.45
						NATIONAL HWY SYSTEM: N					
						FUNCTIONAL CLASS: MINOR ARTERIAL		URBAN AREA:			
10	100068807	CN	LAMAR	BRIDGE REPLACEMENT (BIN 001818) AND (BIN 001819) ON SR-118 (US-278) OVER BOGUE CREEK	Z240	\$2,522,424.12	\$630,606.03	\$0.00	\$0.00	\$3,153,030.15	1/26/2024
	BR-0118(517)			BRIDGE REPLACEMENT							LENGTH 0.45
						NATIONAL HWY SYSTEM: N					
						FUNCTIONAL CLASS: MINOR ARTERIAL		URBAN AREA:			
06	100068445	CN	MACON	NEW SANITARY SEWER LIFT STATION AND FORCE MAIN AT REST AREA, I-85 MACON COUNTY	Z001	\$139,090.64	\$15,454.52	\$0.00	\$0.00	\$154,545.15	11/5/2021
	IM-1085()			REST AREA REHABILITATION							LENGTH 0
						NATIONAL HWY SYSTEM: Y					
						FUNCTIONAL CLASS: INTERSTATE		URBAN AREA:			

ALABAMA DEPARTMENT OF TRANSPORTATION  
 STATEWIDE TRANSPORTATION IMPROVEMENT PROGRAM  
 AMENDMENT # 27

HIGHWAY

DIV	PJ_REF_ID	SCOPE	COUNTY	DESCRIPTION	FEDERAL	STATE	OTHER	IN KIND	TOTAL	DATE	
09	100043179 BR-0017(574)	UT	MOBILE	BRIDGE REPL ON SR-17(US45) OVER BENNETT CREEK (BIN 003218) AND BRIDGE CULVERT REMOVAL (BIN 000624) BRIDGE REPLACEMENT	M001	\$116,691.72	\$29,172.93	\$0.00	\$0.00	\$145,864.65	8/1/2021
										LENGTH	0.02
										NATIONAL HWY SYSTEM:	Y
										FUNCTIONAL CLASS:	PRINCIPAL ARTERIAL
										URBAN AREA:	
04	100073435 BR-0034(501)	UT	TALLADEGA	REPLACE BIN 003153, SR-34 OVER POOR HOUSE BRANCH, 0.23 MILES NORTH OF CR-332. (SUFF=47.8, STAT=FO, 2001 HBRRP LIST) BRIDGE REPLACEMENT	Z240	\$80,000.00	\$20,000.00	\$0.00	\$0.00	\$100,000.00	9/1/2021
										LENGTH	0.013
										NATIONAL HWY SYSTEM:	N
										FUNCTIONAL CLASS:	MINOR ARTERIAL
										URBAN AREA:	
03	100064507 CMAQ-0003(630)	CN	JEFFERSON	RESURFACING, AUXILIARY LANES, RAMP IMPROVEMENTS, AND MEDIAN BARRIER RAIL ON SR-3 (US-31) FROM HOLLYWOOD BLVD TO 1ST AVE NORTH RESURFACING	M40E	\$4,430,297.42	\$1,107,574.36	\$0.00	\$0.00	\$5,537,871.78	7/30/2021
										LENGTH	2.866
										NATIONAL HWY SYSTEM:	Y
										FUNCTIONAL CLASS:	MULTIPLE CLASSES
										URBAN AREA:	BIRMINGHAM
09	100052601 STPMB-7508(600)	UT	MOBILE	MCGREGOR AVENUE WIDENING FROM AIRPORT BOULEVARD TO DAUPHIN STREET AND INSTALLATION OF A ROUNDABOUT AT DAUPHIN STREET GRADE, DRAIN, BASE AND PAVE	L230	\$1,200,000.00	\$0.00	\$0.00	\$300,000.00	\$1,500,000.00	6/1/2021
										LENGTH	0.49
										NATIONAL HWY SYSTEM:	N
										FUNCTIONAL CLASS:	MINOR ARTERIAL
										URBAN AREA:	MOBILE
06	100059831 STPMN-5116()	CN	MONTGOMERY	RESURFACE, CURB AND GUTTER, INLET CONVERSION, TRAFFIC STRIPING AND SIDEWALKS ON FEDERAL DRIVE FROM ATLANTA HIGHWAY TO CSX RAILROAD CROSSING. RESURFACING	M230	\$2,400,000.00	\$0.00	\$600,000.00	\$0.00	\$3,000,000.00	6/28/2024
										LENGTH	2.13
										NATIONAL HWY SYSTEM:	N
										FUNCTIONAL CLASS:	MINOR ARTERIAL
										URBAN AREA:	MONTGOMERY
06	100064675 STPMN-5115()	CN	MONTGOMERY	RESURFACE AND WIDEN RYAN ROAD (CR-234) FROM VAUGHN ROAD TO CHANTILLY PARKWAY WIDENING AND RESURFACING (RDWY)	M23E	\$2,400,000.00	\$0.00	\$600,000.00	\$0.00	\$3,000,000.00	1/27/2023
										LENGTH	0.82
										NATIONAL HWY SYSTEM:	N
										FUNCTIONAL CLASS:	MAJOR COLLECTOR
										URBAN AREA:	MONTGOMERY
<b>ACTION TOTAL:</b>						<b>\$48,439,846.24</b>	<b>\$10,590,643.45</b>	<b>\$1,200,000.00</b>	<b>\$300,000.00</b>	<b>\$60,530,489.68</b>	

**HIGHWAY**

**ALABAMA DEPARTMENT OF TRANSPORTATION  
STATEWIDE TRANSPORTATION IMPROVEMENT PROGRAM  
AMENDMENT # 27**

DIV	PJ_REF_ID	SCOPE	COUNTY	DESCRIPTION	FEDERAL	STATE	OTHER	IN KIND	TOTAL	DATE	
<b>3. FUNDING INCREASE</b>											
09	100052602	CN	MOBILE	MCGREGOR AVENUE WIDENING FROM AIRPORT BOULEVARD TO DAUPHIN STREET AND INSTALLATION OF A ROUNDABOUT AT DAUPHIN STREET GRADE, DRAIN, BASE AND PAVE	L230	\$6,881,680.00	\$0.00	\$1,720,420.00	\$0.00	\$8,602,100.00	5/27/2022
	STPMB-7508(600)										LENGTH 0.49
						NATIONAL HWY SYSTEM: N					
						FUNCTIONAL CLASS: MINOR ARTERIAL		URBAN AREA: MOBILE			
02	100031924	CN	LAUDERDALE	ADD'L LANES ON SR-2 (FLORENCE BLVD) FROM INDIAN SPR DR TO EAST OF HARRIS ROAD ADDITIONAL ROADWAY LANES	Z0E1	\$5,865,969.50	\$1,466,492.38	\$0.00	\$0.00	\$7,332,461.88	2/25/2022
	BUILDF-0002()										LENGTH 1.552
						NATIONAL HWY SYSTEM: Y					
						FUNCTIONAL CLASS: PRINCIPAL ARTERIAL		URBAN AREA: SHOALS			
02	100031924	CN	LAUDERDALE	ADD'L LANES ON SR-2 (FLORENCE BLVD) FROM INDIAN SPR DR TO EAST OF HARRIS ROAD ADDITIONAL ROADWAY LANES	BDG3	\$11,670,000.00	\$2,917,500.00	\$0.00	\$0.00	\$14,587,500.00	2/25/2022
	BUILDF-0002()										LENGTH 1.552
						NATIONAL HWY SYSTEM: Y					
						FUNCTIONAL CLASS: PRINCIPAL ARTERIAL		URBAN AREA: SHOALS			
				<b>ACTION TOTAL:</b>		<b>\$24,417,649.50</b>	<b>\$4,383,992.38</b>	<b>\$1,720,420.00</b>	<b>\$0.00</b>	<b>\$30,522,061.88</b>	
				<b>GRAND TOTALS:</b>		<b>\$83,257,603.41</b>	<b>\$25,131,786.73</b>	<b>\$4,422,322.63</b>	<b>\$300,000.00</b>	<b>\$113,111,712.76</b>	

TIP Amendments - Birmingham MPO

Project Sponsor	Action Requested	Project Reference Number	Federal Aid Number	Funding Source	Scope	Description	Fiscal Year	Conformity Status	Federal Estimated Cost	State/Local Estimated Cost	Total Estimated Cost	MPO Approval Date
ALDOT	Add new project	100073601	RHPD-RR21()	Rail Road Safety Funds	CN	RAILROAD CROSSING IMPROVEMENT, SIGNALS AND REPLACING CANTILEVER AT 31ST STREET AND NORFOLK SOUTHERN RAILWAY, DOT NO. 725384R	2021	Exempt	\$360,000	\$90,000	\$450,000	8/11/2021
ALDOT	Add new project	100073602	RHPD-RR21()	Rail Road Safety Funds	CN	RAILROAD CROSSING IMPROVEMENT, SIGNALS, MARKINGS, LEGENDS AND SIGNS AT 24TH STREET SOUTHWEST AND NORFOLK SOUTHERN RAILWAY, DOT NO. 725383J	2021	Exempt	\$8,000	\$2,000	\$10,000	8/11/2021
ALDOT	Add new project	100073587	RHPD-RR21()	Rail Road Safety Funds	CN	RAILROAD CROSSING IMPROVEMENTS, SIGNALS, GATES BELLS, LEGENDS AND MARKINGS AT CR-44 (1ST AVENUE WEST) AND CSX RAILROAD DOT NO. 352263K	2021	Exempt	\$280,000	\$70,000	\$350,000	8/11/2021
ALDOT	Add new project	100073588	RHPD-RR21()	Rail Road Safety Funds	CN	RAILROAD CROSSING IMPROVEMENTS, SIGNALS, BELLS, GATES, SIGNS, LEGENDS AND MARKINGS AT 6TH AVENUE SOUTHWEST AND CSX RAILROAD, DOT NO. 3522645	2021	Exempt	\$280,000	\$70,000	\$350,000	8/11/2021
ALDOT	Add new project	100073572	RHPD-RR21()	Rail Road Safety Funds	CN	RAILROAD CROSSING IMPROVEMENT, LEGENDS AND MARKINGS AND STOP BAR AT GRANT STREET AND NORFOLK SOUTHERN RAILWAY, DOT # 725407V	2021	Exempt	\$8,000	\$2,000	\$10,000	8/11/2021
ALDOT	Add new project	100073515	RHPD-RR21()	Rail Road Safety Funds	CN	RAILROAD CROSSING IMPROVEMENTS, GATES, SIGNS, LEGENDS AND MARKINGS AT SR-261 (HELENA ROAD) AND CSX RAILROAD, DOT NO. 639543K	2021	Exempt	\$56,000	\$14,000	\$70,000	8/11/2021
ALDOT	Add new project	100073516	RHPD-RR21()	Rail Road Safety Funds	CN	RAILROAD CROSSING IMPROVEMENTS, SIGNALS, GATES, BELLS, CONCRETE PANELS, SIGNS, LEGENDS AND MARKINGS AT CR-51 AND CSX RAILROAD, DOT NO 639416J	2021	Exempt	\$400,800	\$100,200	\$501,000	8/11/2021
ALDOT	Delete Project	100064507	CMAQ-0003()	Congestion Mitigation Air Quality	CN	AUXILIARY LANES ON SR-3(US-31/RED MOUNTAIN EXPRESSWAY) BETWEEN HIGHLAND AVE AND 21ST AVE. AND IMPROVEMENTS TO NORTHBOUND EXIT RAMP AT UNIVERSITY BLVD. INTERCHANGE	2021	Exempt	\$4,519,346	\$1,129,837	<del>\$5,649,183</del> \$5,537,871	8/11/2021
ALDOT	Add \$4,519,346 of CMAQ funds	100071977	NH-CMAQ 0003 (630)	National Highway System and Congestion Mitigation Air Quality	FM	RESURFACING, PLANING, STRIPING AND PATCHING ON SR-3 (US-31) FROM HOLLYWOOD BLVD TO UNIVERSITY BLVD	2021	Exempt	\$7,607,253	\$845,250	\$8,452,504	8/11/2021
Birmingham	Add new project	100073285	ATRP2-37-2021-109	ATRP2	CN	RESURFACING, AUXILIARY LANES, RAMP IMPROVEMENTS, AND MEDIAN BARRIER RAIL ON SR-3 (US-31) FROM HOLLYWOOD BLVD TO 1ST AVE NORTH	2021	Exempt	-	\$2,000,000	\$2,000,000	8/11/2021
ALDOT	Add new project	100073896	CRSA-NR21()	CRRSAA Funds	SP	ENHANCEMENTS AND IMPROVEMENTS TO THE SURFACE TRANSPORTATION ITS NETWORK	2021	Exempt	\$1,500,000	-	\$1,500,000	8/11/2021
RPCGB	Add New Project	100074088 tbd	tbd	FTA 5310	SP	Capital purchases for 5310 projects	2022	Exempt	\$790,000	\$0	\$790,000	8/11/2021
RPCGB	Add New Project	100074086 tbd	tbd	CRRSAA Funds	SP	Operational expenses for 5310 projects	2022	Exempt	\$125,366	\$0	\$125,366	8/11/2021
ClasTran	Add New Project	100074087 tbd	tbd	Surface Transportation Program Birmingham Attributable	SP	FLEXIBLE FUNDS TRANSFER TO FTA FOR PARATRANSIT CONSORTIUM - PURCHASED TRANSPORTATION	2022	Exempt	\$1,000,000	\$250,000	\$1,250,000	8/11/2021
ALDOT	Add new project	100073398	IM-I065()	Interstate Maintenance	PE	CONCRETE PAVEMENT REHAB, RESURFACING AND GUARDRAIL RESET ON I-65 FROM 16TH STREET NORTH OVERPASS TO DANIEL PAYNE DRIVE.	2023	Exempt	\$240,990	\$26,777	\$267,767	8/11/2021

LVOE

LVOE

LVOE

LVOE

LVOE

LVOE

LVOE

LVOE

#27

ADMIN MWD

ST

#27

TR

JR

TR

LVOE

LVOE  
LVOE  
LVOE  
ADMIN MOD  
ADMIN MOD

Project Sponsor	Action Requested	Project Reference Number	Federal Aid Number	Funding Source	Scope	Description	Fiscal Year	Conformity Status	Federal Estimated Cost	State/Local Estimated Cost	Total Estimated Cost	MPO Approval Date
ALDOT	Add new project	100073398	IM-I065()	Interstate Maintenance	PE	CONCRETE PAVEMENT REHAB, RESURFACING AND GUARDRAIL RESET ON I-65 FROM 16TH STREET NORTH OVERPASS TO DANIEL PAYNE DRIVE.	2023	Exempt	\$240,990	\$26,777	\$267,767	8/11/2021
ALDOT	Add new project	100073403	IM-I065()	Interstate Maintenance	CN	CONCRETE PAVEMENT REHAB, RESURFACING AND GUARDRAIL RESET ON I-65 FROM 16TH STREET NORTH OVERPASS TO DANIEL PAYNE DRIVE.	2023	Exempt	\$2,434,006	\$270,445	\$2,704,451	8/11/2021
Midfield	Delete Project	100068363	TAPAA-TA18(912)	Transportation Alternative Program - Any Area	CN	SIDEWALKS ALONG ALDEN AVENUE FROM 8TH STREET TO 12TH STREET AND ALONG 12TH STREET FROM ALDEN AVENUE TO 12TH AVENUE	2021	Exempt	\$405,246	\$101,311	\$506,557	8/11/2021
RPCGB	Add \$600,000 of CMAQ funding from previous year	100073252	CMAQ-NR21()	Congestion Mitigation Air Quality	SP	OZONE AWARENESS PROGRAM FY 2022 - FY 2023	2022	Exempt	\$1,380,000	\$345,000	\$1,725,000	8/11/2021
Bessemer	Add \$554,936 CMAQ funding	100064230	CMAQ-3715(270)	Congestion Mitigation Air Quality	CN	PEDESTRIAN BRIDGE OVER SR-150 BETWEEN BERKLEY AVE AND CLARENDON AVE - CITY OF BESSEMER	2022	Exempt	\$2,230,262	\$557,566	\$2,787,828	8/11/2021

\* These projects are included in the adopted/approved Air Quality Conformity Determination Report and 2045 Regional Transportation Plan (see MapIDs 66 and 356)

The Birmingham Metropolitan Planning Organization Policy Committee resolves that these TIP Amendments are in accord with the Alabama Performance Measures Agreement between the State of Alabama and the Birmingham Metropolitan Planning Organization as per 23 CFR 450.314(h).

The Birmingham Metropolitan Planning Organization Policy Committee agreed to include and/or modify the projects in the FY2020-2023 Transportation Improvement Program as stated above:

  
MPO Chair, Vice-chair, or Secretary

8-11-2021  
Date

**EASTERN SHORE METROPOLITAN PLANNING ORGANIZATION**

**RESOLUTION NO. 2021-19**

**Obligating MPO Surface Transportation Funds and Amending FY 2020-2023 TIP**

**WHEREAS**, the Eastern Shore Metropolitan Planning Organization (MPO) is the organization designated by the Governor of Alabama as being responsible, together with the State of Alabama, for implementing the applicable provisions of 23 USC 134 and 135 (amended by the FAST Act, Sections 1201 and 1202, December 2015); 42 USC 126 2000d-1, 7401; 23 CFR Parts 450 and 500; 40 CFR Parts 51 and 93; and

**WHEREAS**, Title 23 USC and 23 CFR 450.324 require that transportation projects in urbanized areas, funded by the Federal Highway Administration, be included in a Transportation Improvement Program (TIP), amended as often as required, and adopted by the Eastern Shore Metropolitan Planning Organization (MPO); and

**WHEREAS**, consistent with the declaration of these provisions, the Eastern Shore MPO, in cooperation with the Alabama Department of Transportation (ALDOT), developed the Fiscal Year (FY) 2020-2023 Transportation Improvement Program (TIP); and

**WHEREAS**, the Baldwin County Commission has submitted a project to extend Austin Road through new road construction from County Road 13 to Friendship Road for inclusion in the FY 2020-2023 TIP; and

**WHEREAS**, the extension of Austin Road has been submitted for funding through MPO Surface Transportation Funds which require a twenty percent (20%) local match to be covered by the Baldwin County Commission; and

**WHEREAS**, the project has an estimated total cost of \$1,893,750 as outlined below and will be funded according to the following breakdown:

<b>Austin Road Extension Funding Breakdown</b>			
<b><u>FY 2022</u></b>	<b>Total</b>	<b>Federal</b>	<b>Local</b>
PE	\$ 112,500.00	\$ 90,000.00	\$ 22,500.00
UT	\$ 75,000.00	\$ 60,000.00	\$ 15,000.00
ROW	\$ 300,000.00	\$ 240,000.00	\$ 60,000.00
<b>Total:</b>	<b>\$ 487,500.00</b>	<b>\$ 390,000.00</b>	<b>\$ 97,500.00</b>
<b><u>FY 2023</u></b>			
CN	\$ 1,406,250.00	\$ 914,062.50	\$ 492,187.50
*65/35 split due to funding limitations			
<b>Totals:</b>	<b>\$ 1,893,750.00</b>	<b>\$ 1,304,062.50</b>	<b>\$ 589,687.50</b>


**WHEREAS**, the Baldwin County Commission will be responsible for cost overruns associated with the project; now

**THEREFORE, BE IT RESOLVED** that the Eastern Shore MPO Policy Board approves the use of MPO Surface Transportation Funds to fund the Austin Road Extension and amends the FY 2020-2023 Transportation Improvement Program (TIP) to include the project as outlined below; and

<u>Project ID</u>	<u>Project Description</u>	<u>Start Date</u>	<u>Total Cost</u>
#27 100074041 (PE)	Future Austin Road (Currently Glover Lane) Extension from Friendship Road to CR-13 (Grade, Drain, Base and Pave)	1/1/2022	\$ 112,500.00
#27 <del>100074042</del> 100074043 (RW)	Future Austin Road (Currently Glover Lane) Extension from Friendship Road to CR-13 (Grade, Drain, Base and Pave)	9/1/2022	\$ 300,000.00
#27 100074043 (UT)	Future Austin Road (Currently Glover Lane) Extension from Friendship Road to CR-13 (Grade, Drain, Base and Pave)	12/1/2022	\$ 75,000.00
#27 <del>100074044</del> 100074044 (CN)	Future Austin Road (Currently Glover Lane) Extension from Friendship Road to CR-13 (Grade, Drain, Base and Pave)	4/1/2023	\$ <del>1,405,250.00</del> 1,406,250.00

**BE IT FURTHER RESOLVED** that the Eastern Shore MPO Policy Board authorizes MPO staff to take all steps necessary to accommodate the allocation of funds.

The foregoing resolution was adopted and approved on the 28<sup>th</sup> day of July 2021, by the Eastern Shore Metropolitan Planning Organization Policy Board.

  
 Billie Jo Underwood, Vice Chairperson

08/12/2021  
 Date

ATTEST:

 Date: 08/12/2021

**RESOLUTION 21-021**

**MOBILE AREA TRANSPORTATION STUDY (MATS)  
METROPOLITAN PLANNING ORGANIZATION (MPO)**

**Amending the FY 2020-2023 Transportation Improvement Program**

**WHEREAS**, the Mobile Area Transportation Study (MATS) Metropolitan Planning Organization (MPO) is the organization designated by the Governor of the State of Alabama as being responsible, together with the State of Alabama, for implementing the applicable provisions of 23 USC 134, 135 (as amended by the FAST ACT Sections 1201, 1202 July 2012); 42 USC 7401 et seq.; 49 USC 5303, 5304; 23 CFR Parts 450; 40 CFR Parts 51 and 93; and,

**WHEREAS**, consistent with the criteria enumerated therein, the MATS MPO did adopt on August 21<sup>st</sup>, 2019, a FY 2020 - 2023 Transportation Improvement Program which details funding for proposed transportation projects in the MATS area; and,

**WHEREAS**, 23 CFR 450 requires that transportation projects in urbanized areas funded by the Federal Highway Administration and the Federal Transit Administration be included in a Transportation Improvement Program (TIP) and adopted/endorsed annually by vote of the Mobile Area Transportation Study (MATS) Metropolitan Planning Organization (MPO) and did amend on January 22<sup>nd</sup>, 2020, August 11<sup>th</sup>, 2020, March 10<sup>th</sup>, 2021 and June 2<sup>nd</sup>, 2021, and

**WHEREAS**, since that time, the Technical Coordinating Committee / Citizens Advisory Committee (TCC/CAC) of the Mobile MPO, in coordination with the Federal Highway Administration, Federal Transit Administration, and the Alabama Department of Transportation, has requested the following amendments to the FY 2020 - 2023 Transportation Improvement Program, adding the following project:

**BRIDGE FUNDS**

**TOTAL FUNDING**


#27 100073698; PE; Bridge Widening Along I-65 Over SR-158; 8/1/2021	\$120,800
#27 100073692; CN; Bridge Widening Along I-65 Over SR-158; 7/29/2022	\$1,220,080

**WHEREAS**, the Mobile MPO believes that the amendments / administrative modification listed above will support the performance targets established by the State of Alabama and supported by the Mobile MPO; now

**THEREFORE, BE IT RESOLVED** that after review and evaluation, the MATS Metropolitan Planning Organization in session this 28<sup>th</sup> day of July, 2021, does hereby amend the FY 2020-2023 Transportation Improvement Program as summarized above.

ATTEST:

  
Chairman, TCC

  
Chairman, MPO

# Montgomery MPO Resolution

To Amend the FY 2020-2023 Transportation Improvement Program (TIP)

To Add the Following Projects by Addendum

Project Number	Scope Work	Project Description/Location	Sponsor	Fiscal Year	County	State Project Code
1.	TIP Project Number: MC-10-AM		Sponsor: Mont. Co. Comm			State Project Code: 100064675

#27

Functional Classification: Collector

Project Description: Resurface Ryan Rd from Vaughn Rd to Chantilly Pkwy

Distance: 1 miles Funding Source: Surface Transportation Program Montgomery (STPMN) Funds

FEDERAL PROJECT NUMBER:	PROJECT SCOPE:	PROJECT START DATE:	FISCAL YEAR:	FEDERAL FUNDS:	LOCAL FUNDS:	TOTAL MATCH:	FUNDS:
STPMN	CN	1/27/23	FY-23	\$2,400,000	\$600,000	\$3,000,000	

The Montgomery Co Comm proposes to delete this project and reallocate the funds to the next two new projects.

2.	TIP Project Number: MC-11-AM		Sponsor: Mont. Co. Comm			State Project Code: <del>100000000</del> 100074052
----	------------------------------	--	-------------------------	--	--	--

#27

Functional Classification: Collector

Project Description: Widen Level and Resurface on Old Carter Hill Rd/Pike Rd from US 82 north to Wallahatchie Rd

Distance: 7.09 miles Funding Source: Surface Transportation Program Montgomery (STPMN) Funds

FEDERAL PROJECT NUMBER:	PROJECT SCOPE:	PROJECT START DATE:	FISCAL YEAR:	FEDERAL FUNDS:	LOCAL FUNDS:	TOTAL MATCH:	FUNDS:
STPMN	CN	5/27/23	FY-23	\$1,621,200	\$405,300	\$2,026,500	

This is a new project.

3.	TIP Project Number: MC-12-AM		Sponsor: Mont. Co. Comm			State Project Code: <del>100000000</del> 100074054
----	------------------------------	--	-------------------------	--	--	--

#27

Functional Classification: Collector

Project Description: Widen Level and Resurface on Old Pike Rd from US 82 north to Old Carter Hill Rd

Distance: 11.58 miles Funding Source: Surface Transportation Program Montgomery (STPMN) Funds

FEDERAL PROJECT NUMBER:	PROJECT SCOPE:	PROJECT START DATE:	FISCAL YEAR:	FEDERAL FUNDS:	LOCAL FUNDS:	TOTAL MATCH:	FUNDS:
STPMN	CN	5/27/23	FY-23	\$778,800	\$194,700	<del>\$973,500</del>	1,203,153.25

This is a new project.



PROJECT NUMBER:	PROJECT SCOPE:	START DATE:	FISCAL YEAR:	FEDERAL FUNDS:	LOCAL FUNDS:	TOTAL FUNDS:
STPMN CN		3/1/22	FY-22	\$561,000	\$140,250	\$701,250

This project will be increased by \$51,250 (\$41,000 federal and \$10,250 local) from \$650,000 to \$701,250.

#27

7. TIP Project Number: P-5-AM Sponsor: City of Prattville State Project Code: 100073333

Functional Classification: Collector

Project Description: Resurface Doster Rd from Marlette Dr to US 31

Distance: 2.75 miles Funding Source: Surface Transportation Program Montgomery (STPMN) Funds

FEDERAL PROJECT NUMBER:	PROJECT SCOPE:	PROJECT START DATE:	FISCAL YEAR:	FEDERAL FUNDS:	LOCAL FUNDS:	TOTAL FUNDS:
STPMN	PE	<del>7/1/21</del> 8/1/21	FY-21	\$102,400	\$25,600	\$128,000

#27

8. TIP Project Number: P-6-AM Sponsor: City of Prattville State Project Code: 100072820

Functional Classification: Collector

Project Description: Resurface Lower Kingston Rd from 4<sup>th</sup> St to City Limits

Distance: 2 miles Funding Source: Surface Transportation Program Montgomery (STPMN) Funds

FEDERAL PROJECT NUMBER:	PROJECT SCOPE:	PROJECT START DATE:	FISCAL YEAR:	FEDERAL FUNDS:	LOCAL FUNDS:	TOTAL FUNDS:
STPMN	PE	<del>7/1/21</del> 8/1/21	FY-21	\$48,000	\$12,000	\$60,000

#27

9. TIP Project Number: AC-5-AM Sponsor: Autauga Co Comm. State Project Code: 100071608

Functional Classification: Collector

Project Description: Level, Resurface and Traffic Stripe on CR 10 from SR 6 to SR 57

Distance: 4.576 miles Funding Source: Surface Transportation Program Montgomery (STPMN) Funds

FEDERAL PROJECT NUMBER:	PROJECT SCOPE:	PROJECT START DATE:	FISCAL YEAR:	FEDERAL FUNDS:	LOCAL FUNDS:	TOTAL FUNDS:
STPMN	CN	<del>8/1/21</del> 9/24/21	FY-21	\$544,000	\$136,000	<del>\$680,000</del> 545,544.41

#27

10. TIP Project Number: M-11-AM Sponsor: City of Montgomery State Project Code: 100059831

Functional Classification: Collector

Project Description: Resurface, curb and gutter, inlet conversion, traffic striping and sidewalks on Federal Drive from Atlanta Highway to CSX RR

Distance: 2.2 miles Funding Source: Surface Transportation Program Montgomery (STPMN) Funds

FEDERAL PROJECT NUMBER:	PROJECT SCOPE:	PROJECT START DATE:	FISCAL YEAR:	FEDERAL FUNDS:	LOCAL FUNDS:	TOTAL FUNDS:
STPMN	CN	<del>12/3/22</del> 6/28/24	FY-22	\$2,400,000	\$600,000	\$3,000,000

\*This project is being moved out of the current TIP (2020-2023) into FY 24.

#27

11. TIP Project Number: M-12-AM Sponsor: City of Montgomery State Project Code: 100068974

Functional Classification: Collector

Project Description: RESURFACING TRAFFIC SIGNAL IMPROVEMENTS AND SIDEWALK UPGRADES ON WARES FERRY ROAD FROM EASTERN BOULEVARD TO THE FROGGY BOTTOM BRIDGE


Distance: 2.2 miles  
Funds

Funding Source: Surface Transportation Program Montgomery (STPMN)

FEDERAL PROJECT NUMBER:	PROJECT SCOPE:	PROJECT START DATE:	FISCAL YEAR	FEDERAL FUNDS:	LOCAL MATCH:	TOTAL FUNDS:
STPMN	CN	12/3/22	FY-22	\$2,600,000	\$650,000	\$3,250,000


\*This project is being moved out of the current TIP (2020-2023) into FY 24.

ADOPTED THIS THE 22<sup>nd</sup> DAY OF July, 2021



\_\_\_\_\_  
Councilman Charles Jinright, MPO Chairman

Attest:



\_\_\_\_\_  
Mr. Robert Smith, MPO Secretary

**RES-9-2020-2023 – 9th in FY 2020-2023TIP**

**RESOLUTION 21-019**

**MOBILE AREA TRANSPORTATION STUDY (MATS)  
METROPOLITAN PLANNING ORGANIZATION (MPO)**

**Amending the FY 2020-2023 Transportation Improvement Program**

**WHEREAS**, the Mobile Area Transportation Study (MATS) Metropolitan Planning Organization (MPO) is the organization designated by the Governor of the State of Alabama as being responsible, together with the State of Alabama, for implementing the applicable provisions of 23 USC 134, 135 (as amended by the FAST ACT Sections 1201, 1202 July 2012); 42 USC 7401 et seq.; 49 USC 5303, 5304; 23 CFR Parts 450; 40 CFR Parts 51 and 93; and,

**WHEREAS**, consistent with the criteria enumerated therein, the MATS MPO did adopt on August 21<sup>st</sup>, 2019, a FY 2020 - 2023 Transportation Improvement Program which details funding for proposed transportation projects in the MATS area; and,

**WHEREAS**, 23 CFR 450 requires that transportation projects in urbanized areas funded by the Federal Highway Administration and the Federal Transit Administration be included in a Transportation Improvement Program (TIP) and adopted/endorsed annually by vote of the Mobile Area Transportation Study (MATS) Metropolitan Planning Organization (MPO) and did amend on January 22<sup>nd</sup>, 2020, August 11<sup>th</sup>, 2020, March 10<sup>th</sup>, 2021 and June 2<sup>nd</sup>, 2021, and

**WHEREAS**, since that time, the Technical Coordinating Committee / Citizens Advisory Committee (TCC/CAC) of the Mobile MPO, in coordination with the Federal Highway Administration, Federal Transit Administration, and the Alabama Department of Transportation, has requested the following amendments to the FY 2020 - 2023 Transportation Improvement Program, adding the following project:


<u>STP ATTRIBUTABLE FUNDS</u>	<u>TOTAL</u>
#27 100052601; UT; McGregor Avenue Widening from Airport Boulevard to Dauphin Street and Installation of a Roundabout at Dauphin Street; DELETE	\$1,500,000

#27 100052602; CN; McGregor Avenue Widening from Airport Boulevard to Dauphin Street and Installation of a Roundabout at Dauphin Street; Old Est: \$3,382,410; 3/25/2022; New Est.	\$8,602,100
--	-------------

**WHEREAS**, the Mobile MPO believes that the amendments / administrative modification listed above will support the performance targets established by the State of Alabama and supported by the Mobile MPO; now

**THEREFORE, BE IT RESOLVED** that after review and evaluation, the MATS Metropolitan Planning Organization in session this 28<sup>th</sup> day of July, 2021, does hereby amend the FY 2020-2023 Transportation Improvement Program as summarized above.

ATTEST:

  
Chairman, TCC

  
Chairman, MPO

RESOLUTION 21-35

**Shoals Area Metropolitan Planning Organization  
Amending the Transportation Improvement Program**

**WHEREAS**, the Northwest Alabama Council of Local Governments (NACOLG) is the organization designated by the Governor of the State of Alabama as recipient of Shoals Urbanized Area planning funds for the Shoals Area Metropolitan Planning Organization (MPO), and who is responsible, together with the State of Alabama, for implementing the applicable provisions of 23 USC 134 and 135 (amended by the FAST Act, Sections 1201 and 1202, December 2015); 42 USC 2000d-1, 7401; 23 CFR 450 and 500; 40 CFR 51 and 93; and

**WHEREAS**, the U. S. Department of Transportation requires that transportation projects in the urbanized area be included in a Transportation Improvement Program and adopted by the Shoals Area Metropolitan Planning Organization (MPO); and

**WHEREAS**, consistent with the declaration of these provisions, the Northwest Alabama Council of Local Governments (NACOLG) and Shoals Area MPO Planning Staff in cooperation with the Alabama Department of Transportation has amended the Transportation Improvement Program (TIP) to include the following:

Project: 100031924 (CN) BUILD

Project Description: ADD'L LANES ON SR-2 (FLORENCE BLVD) FROM INDIAN SPR DR TO EAST OF HARRIS ROAD

Old Engineers Estimate: \$14,162,004.00

New Engineers Estimate: \$21,919,961.88

**THEREFORE, BE IT RESOLVED** by the Shoals Area Metropolitan Planning Organization (MPO) that the same does hereby adopt the amendments to the Transportation Improvement Program (TIP).


ADOPTED THIS 10<sup>th</sup> DAY OF AUGUST 2021

SIGNED: 

Joe Hackworth, Chairman

Metropolitan Planning Organization

ATTEST:

  
Secretary, Shoals Area MPO