



U.S. Department
of Transportation
**Federal Highway
Administration**

Alabama Division

May 17, 2021

9500 Wynlakes Place
Montgomery, AL 36117
334-274-6350
334-274-6352
Alabama.FHWA@dot.gov

In Reply Refer To:
HDA-AL

Mr. John R. Cooper
Director
Alabama Department of Transportation
1409 Coliseum Blvd.
Montgomery, AL 36110

Dear Mr. Cooper:

As part of the STIP amendment approval process, FHWA and FTA are required to issue a Federal Planning Finding at the time each STIP amendment is approved. The last Federal Planning Finding (FPF) was issued in conjunction with the approval of ALDOT's Fiscal Year 2020-2023 STIP. The planning processes carried out by ALDOT and the MPOs have not changed significantly since the last FPF was issued on September 17, 2019.

We have reviewed Amendment Number 21 to the Fiscal Year 2020-2023 STIP and find that the projects are based on a planning process that substantially meet the requirements of Title 23, U.S.C. and 23 CFR 450, including compliance with provisions of Title VI of the 1964 Civil Rights Act. The amendment is approved.

Sincerely,

**AARON MICHAEL
DAWSON**

Digitally signed by AARON
MICHAEL DAWSON
Date: 2021.05.17 12:47:24
-05'00'

for: Mark D. Bartlett, P.E.
Division Administrator

ecc:

Courtney Roberts, FTA Region IV
Michael Hora, ALDOT
Sonya Baker, ALDOT
Toni Arrington, ALDOT
Barrett Dees, ALDOT
Bryan Fair, ALDOT



ALABAMA DEPARTMENT OF TRANSPORTATION

1409 Coliseum Boulevard
Montgomery, Alabama 36110

Telephone: (334) 242-6311 • Fax No.: (334) 262-8041



Kay Ivey
Governor

John R. Cooper
Transportation Director

May 10, 2021

Mr. Mark D. Bartlett
Federal Highway Administration
9500 Wynlakes Place
Montgomery, Alabama 36117-8515

Dear Mr. Bartlett:

Re: STIP Amendment No. 21 (Highway Project)

Attached for your approval is an amendment to the Alabama Department of Transportation Statewide Transportation Improvement Program, (STIP) 2020-2023.

We are certifying that the transportation planning process being carried out by ALDOT is in accordance with all applicable requirements.

Our previous balance of the STIP 2020 in fiscal year 2021 was \$75,135,822.23. This will allow us to make the following amendments and have a balance of \$49,578,845.01.

A detailed project listing grouped by section with amending reason listed below.


Section one contains 75 projects that are being added to the STIP totaling \$25,665,934.40.

Section two contains 4 project that are being deleted from STIP totaling \$108,957.18.

The Auburn-Opelika, Decatur, Huntsville, Montgomery, Phenix City, Shoals and Tuscaloosa MPO have amended their Transportation Improvement Programs (TIPs) to include necessary projects inside their urbanized area. The revision to their TIPs are attached.

Your approval of Amendment No. 21 of our STIP will be appreciated.

Yours very truly,


John R. Cooper
Transportation Director

JRC/JHL/SRB/TMA

Attachments

cc: Joint Transportation Committee Chair
Ms. Courtney Roberts, FTA
Mr. Joe Lister, P.E.
Mr. Michael Hora, P.E.
Ms. Sonya Baker
Mr. Barrett Dees, P.E.
Mr. Larry Conner
MPO and RPO

File

NOTICE

**Alabama Department of Transportation
2020-2023
Statewide Transportation
Improvement Program Amendment No. 21**

The Alabama Department of Transportation has submitted to the Federal Highway Administration and Federal Transit Administration an amendment listing additional projects to be added to the 2020-2023 Statewide Transportation Improvement Program approved October 2019.

This amendment is available for review during normal business hours at the following location.

**Alabama Department of Transportation
1409 Coliseum Boulevard
Montgomery, AL 36130**

**John R. Cooper
Transportation Director**

ALABAMA DEPARTMENT OF TRANSPORTATION
STATEWIDE TRANSPORTATION IMPROVEMENT PROGRAM
AMENDMENT # 21

HIGHWAY

DIV	PJ_REF_ID	SCOPE	COUNTY	DESCRIPTION	FEDERAL	STATE	OTHER	IN KIND	TOTAL	DATE
1. ADDED TO STIP										
06	100073032	CN	BUTLER	BRIDGE REPLACEMENT (BIN 009932) ON PEAVY ROAD	\$0.00	\$250,000.00	\$0.00	\$0.00	\$250,000.00	3/15/2022
	RALG-07-2021-007-0			UNCLASSIFIED		NATIONAL HWY SYSTEM: N				LENGTH 0
08	100072779	PE	CLARKE	ADDING A CENTER LEFT TURN LANE ON SR-13 (US-43) AT NEW CLARKE WASHINGTON ELECTRIC COOPERATIVE OFFICE TURN LANES	\$0.00	\$85,000.00	\$0.00	\$0.00	\$85,000.00	4/1/2021
	ATRP2-13-2021-013-0			UNCLASSIFIED		NATIONAL HWY SYSTEM: Y				LENGTH 0
08	100073183	CN	CLARKE	TRAFFIC SIGNALS AND LIGHTING AT SR-13 (US-43) AND SOUTH INDUSTRIAL PARK ROAD, AND LIGHTING ALONG SR-13 (US-43) HEADING NORTH FOR 1,000 FT	\$0.00	\$250,000.00	\$0.00	\$0.00	\$250,000.00	3/15/2022
	RALG-13-2021-479-0			UNCLASSIFIED		NATIONAL HWY SYSTEM: Y				LENGTH 0
08	100073289	CN	CLARKE	ADDING A CENTER LEFT TURN LANE ON SR-13 (US-43) AT NEW CLARKE WASHINGTON ELECTRIC COOPERATIVE OFFICE TURN LANES	\$0.00	\$1,083,416.15	\$0.00	\$0.00	\$1,083,416.15	12/2/2022
	ATRP2-13-2021-013-0			UNCLASSIFIED		NATIONAL HWY SYSTEM: Y				LENGTH 0
04	100072944	CN	CLAY	RESURFACING ON CR-4 FROM CR-511 TO CR-7, AND ON EAST MILL DRIVE FROM THE COOSA COUNTY LINE TO CHATOM ROAD	\$0.00	\$250,000.00	\$0.00	\$0.00	\$250,000.00	3/15/2022
	RALG-14-2021-014-0			UNCLASSIFIED		NATIONAL HWY SYSTEM: N				LENGTH 7.46
04	100072945	CN	CLEBURNE	RESURFACING ON CR-66 FROM CR-33 TO CR-49	\$0.00	\$250,000.00	\$0.00	\$0.00	\$250,000.00	3/15/2022
	RALG-15-2021-015-0			UNCLASSIFIED		NATIONAL HWY SYSTEM: N				LENGTH 4.28
09	100072959	CN	CONECUH	RESURFACING ON JONES STREET, ELLIS STREET, JACKSON STREET AND MCMILLAN STREET	\$0.00	\$250,000.00	\$0.00	\$0.00	\$250,000.00	3/15/2022
	RALG-18-2021-426-0			UNCLASSIFIED		NATIONAL HWY SYSTEM: N				LENGTH 1.4
04	100073040	CN	COOSA	RESURFACING ON CR-40 FROM CR-18 TO SR-22	\$0.00	\$250,000.00	\$0.00	\$0.00	\$250,000.00	3/15/2022
	RALG-19-2021-019-0			UNCLASSIFIED		NATIONAL HWY SYSTEM: N				LENGTH 2.67

HIGHWAY
ALABAMA DEPARTMENT OF TRANSPORTATION
STATEWIDE TRANSPORTATION IMPROVEMENT PROGRAM
AMENDMENT # 21

DIV	PJ_REF_ID	SCOPE	COUNTY	DESCRIPTION	FEDERAL	STATE	OTHER	IN KIND	TOTAL	DATE
01	100073073	CN	DEKALB	RESURFACING ON SIXTH STREET SOUTHWEST FROM CR-102 (BURNT CHURCH ROAD) TO CR-27 (BLUE POND BOULEVARD WEST)	\$0.00	\$245,665.00	\$0.00	\$0.00	\$245,665.00	3/15/2022
	RALG-25-2021-472-4)			UNCLASSIFIED						LENGTH 1.28

09	100073045	CN	ESCAMBIA	RESURFACING ON OLD HIGHWAY 31 FROM SR-3 (US-31) TO SR-3 (US-31)	\$0.00	\$250,000.00	\$0.00	\$0.00	\$250,000.00	3/15/2022
	RALG-27-2021-027-4)			UNCLASSIFIED						LENGTH 2.84

07	100072961	CN	GENEVA	RESURFACING ON SOUTH BALL STREET NORTH, REX STREET, FARMER STREET, TEW STREET, IDA STREET, ROBERTS STREET, MULBERRY STREET AND COMMERCE STREET	\$0.00	\$250,000.00	\$0.00	\$0.00	\$250,000.00	3/15/2022
	RALG-31-2021-455-4)			UNCLASSIFIED						LENGTH 3.02

07	100073479	PE	GENEVA	NEW CONSTRUCTION FOR SR-52 HARTFORD BYPASS AND ADDITIONAL LANES ON SR-52 FROM SR-167 TO EAST COX STREET IN SLOCOMB ADDITIONAL ROADWAY LANES	\$0.00	\$4,200,000.00	\$0.00	\$0.00	\$4,200,000.00	5/1/2021
	RAED-031-052-004-4)									LENGTH 8.03

07	100073543	RW	GENEVA	RELOCATION OF SR-52 FROM CR-73 TO SCOTT RD IN MALVERN	\$0.00	\$3,600,000.00	\$0.00	\$0.00	\$3,600,000.00	6/1/2021
	RAED-031-052-003-4)			GRADE, DRAIN, BASE AND PAVE						LENGTH 3.03

05	100073053	CN	HALE	RESURFACING ON CR-17 FROM SR-14 TO CR-30	\$0.00	\$250,000.00	\$0.00	\$0.00	\$250,000.00	3/15/2022
	RALG-33-2021-033-4)			UNCLASSIFIED						LENGTH 3.11

10	100072851	PE	LAMAR	RESURFACING ON SR-17 FROM MP 242.44 TO 243.84 WITHIN THE CITY LIMITS OF VERNON	\$0.00	\$10,000.00	\$0.00	\$0.00	\$10,000.00	5/1/2021
	ATRP2-38-2021-500-4)			RESURFACING						LENGTH 1.65

10	100072975	CN	LAMAR	RESURFACING ON SLS ROAD FROM SR-96 TO CONKLAN ROAD	\$0.00	\$250,000.00	\$0.00	\$0.00	\$250,000.00	3/15/2022
	RALG-38-2021-038-4)			UNCLASSIFIED						LENGTH 0.88

10	100073297	CN	LAMAR	RESURFACING ON SR-17 FROM MP 242.44 TO 243.84 WITHIN THE CITY LIMITS OF VERNON	\$0.00	\$504,893.50	\$0.00	\$0.00	\$504,893.50	12/2/2022
	ATRP2-38-2021-500-4)			RESURFACING						LENGTH 1.65

ALABAMA DEPARTMENT OF TRANSPORTATION
STATEWIDE TRANSPORTATION IMPROVEMENT PROGRAM
AMENDMENT # 21

HIGHWAY

DIV	PJ_REF_ID	SCOPE	COUNTY	DESCRIPTION	FEDERAL	STATE	OTHER	IN KIND	TOTAL	DATE
02	100073043	CN	LIMESTONE	RESURFACING PORTIONS OF SANDLIN ROAD, RIDGE ROAD AND CLAY STREET	\$0.00	\$217,206.28	\$0.00	\$0.00	\$217,206.28	3/15/2022
				UNCLASSIFIED						LENGTH 1.381
				NATIONAL HWY SYSTEM: N						
				FUNCTIONAL CLASS: MULTIPLE CLASSES						
				URBAN AREA:						
08	100072787	PE	MARENGO	SAFETY IMPROVEMENTS ON SR-8 (US-80) BY INSTALLING LED ROADWAY LIGHTING AT THE 3 DEMOPOLIS PAPER MILL ENTRANCES	\$0.00	\$45,000.00	\$0.00	\$0.00	\$45,000.00	4/1/2021
				SAFETY IMPROVEMENTS						LENGTH 0
				NATIONAL HWY SYSTEM: Y						
				FUNCTIONAL CLASS: PRINCIPAL ARTERIAL						
				URBAN AREA:						
08	100073305	CN	MARENGO	SAFETY IMPROVEMENTS ON SR-8 (US-80) BY INSTALLING LED ROADWAY LIGHTING AT THE 3 DEMOPOLIS PAPER MILL ENTRANCES	\$0.00	\$730,000.00	\$0.00	\$0.00	\$730,000.00	12/2/2022
				SAFETY IMPROVEMENTS						LENGTH 0
				NATIONAL HWY SYSTEM: Y						
				FUNCTIONAL CLASS: PRINCIPAL ARTERIAL						
				URBAN AREA:						
10	100072793	PE	MARION	INTERSECTION AND DRAINAGE IMPROVEMENTS ON SR-253 AT OLD HACKLEBURG ROAD, INCLUDING UPGRADES TO THE EXISTING DRAINAGE DITCH, INCREASING THE TURNING RADIUS AND PAVING SHOULDERS	\$0.00	\$78,412.47	\$0.00	\$0.00	\$78,412.47	5/1/2021
				INTERSECTION IMPROVEMENTS						LENGTH 0
				NATIONAL HWY SYSTEM: N						
				FUNCTIONAL CLASS: PRINCIPAL ARTERIAL						
				URBAN AREA:						
10	100072985	CN	MARION	RESURFACING ON COUNTY LINE ROAD FROM CR-85 TO THE WINSTON COUNTY LINE	\$0.00	\$150,000.00	\$0.00	\$0.00	\$150,000.00	3/15/2022
				UNCLASSIFIED						LENGTH 0.734
				NATIONAL HWY SYSTEM: N						
				FUNCTIONAL CLASS: MAJOR COLLECTOR						
				URBAN AREA:						
10	100073293	CN	MARION	INTERSECTION AND DRAINAGE IMPROVEMENTS ON SR-253 AT OLD HACKLEBURG ROAD, INCLUDING UPGRADES TO THE EXISTING DRAINAGE DITCH, INCREASING THE TURNING RADIUS AND PAVING SHOULDERS	\$0.00	\$450,871.70	\$0.00	\$0.00	\$450,871.70	12/2/2022
				INTERSECTION IMPROVEMENTS						LENGTH 0
				NATIONAL HWY SYSTEM: N						
				FUNCTIONAL CLASS: LOCAL						
				URBAN AREA:						
09	100073521	CN	MOBILE	MOBILE BAY FERRY DOLPHIN AND RAMP REPAIRS	\$124,930.40	\$31,232.60	\$0.00	\$0.00	\$156,163.00	5/15/2021
				UNCLASSIFIED						LENGTH 0
				NATIONAL HWY SYSTEM: N						
				FUNCTIONAL CLASS: MAJOR COLLECTOR						
				URBAN AREA:						
10	100073121	CN	PICKENS	RESURFACING 8 CITY STREETS INSIDE THE CITY LIMITS OF CARROLLTON	\$0.00	\$250,000.00	\$0.00	\$0.00	\$250,000.00	3/15/2022
				UNCLASSIFIED						LENGTH 2.16
				NATIONAL HWY SYSTEM: N						
				FUNCTIONAL CLASS: LOCAL						
				URBAN AREA:						

HIGHWAY

**ALABAMA DEPARTMENT OF TRANSPORTATION
STATEWIDE TRANSPORTATION IMPROVEMENT PROGRAM
AMENDMENT # 21**

DIV	PJ_REF_ID	SCOPE	COUNTY	DESCRIPTION	FEDERAL	STATE	OTHER	IN KIND	TOTAL	DATE
00	100073389	SP	STATEWIDE	RURAL ROADWAY SIGN MANAGEMENT PLAN ASSISTANCE	Z37F \$20,000.00	\$0.00	\$0.00	\$5,000.00	\$25,000.00	6/1/2021
	TIDP-NR210			SAFETY IMPROVEMENTS						LENGTH 0
04	100073066	CN	TALLADEGA	RESURFACING PORTIONS OF TRAVIS ROAD, DREW AVENUE, BLUE EYE SPRINGS ROAD AND HACKNEY STREET	\$0.00	\$250,000.00	\$0.00	\$0.00	\$250,000.00	3/15/2022
	RALG-61-2021-312-0			UNCLASSIFIED						LENGTH 2.557
				NATIONAL HWY SYSTEM: N						
				FUNCTIONAL CLASS: NOT APPLICABLE						
				URBAN AREA:						
10	100072852	PE	WALKER	INTERSECTION IMPROVEMENTS AT SR-269 AND MARY LEE ROAD, INCLUDING ADDING A RIGHT TURN LANE AND ACCELERATION LANE ON SR-269 AND RE-ALIGNING MARY LEE ROAD WITH SR-269	\$0.00	\$50,309.01	\$0.00	\$0.00	\$50,309.01	5/1/2021
	ATRP2-64-2021-064-0			UNCLASSIFIED						LENGTH 0
				NATIONAL HWY SYSTEM: N						
				FUNCTIONAL CLASS: LOCAL						
				URBAN AREA:						
10	100073149	CN	WALKER	RESURFACING A PORTION OF MARKET STREET	\$0.00	\$180,000.00	\$0.00	\$0.00	\$180,000.00	3/15/2022
	RALG-64-2021-379-0			UNCLASSIFIED						LENGTH 0
				NATIONAL HWY SYSTEM: N						
				FUNCTIONAL CLASS: MAJOR COLLECTOR						
				URBAN AREA:						
10	100073296	CN	WALKER	INTERSECTION IMPROVEMENTS AT SR-269 AND MARY LEE ROAD, INCLUDING ADDING A RIGHT TURN LANE AND ACCELERATION LANE ON SR-269 AND RE-ALIGNING MARY LEE ROAD WITH SR-269	\$0.00	\$452,781.10	\$0.00	\$0.00	\$452,781.10	12/2/2022
	ATRP2-64-2021-064-0			UNCLASSIFIED						LENGTH 0
				NATIONAL HWY SYSTEM: N						
				FUNCTIONAL CLASS: LOCAL						
				URBAN AREA:						
08	100072805	PE	WILCOX	INTERSECTION IMPROVEMENTS AT SR-10 AND CR-22, TO INCLUDE NEW TRAFFIC SIGNALS, CURB AND GUTTERS, SIDEWALKS, CROSSWALKS AND DRAINAGE IMPROVEMENTS	\$0.00	\$111,668.69	\$0.00	\$0.00	\$111,668.69	4/1/2021
	ATRP2-66-2021-066-0			UNCLASSIFIED						LENGTH 0
				NATIONAL HWY SYSTEM: N						
				FUNCTIONAL CLASS: MAJOR COLLECTOR						
				URBAN AREA:						
08	100073295	CN	WILCOX	INTERSECTION IMPROVEMENTS AT SR-10 AND CR-22, TO INCLUDE NEW TRAFFIC SIGNALS, CURB AND GUTTERS, SIDEWALKS, CROSSWALKS AND DRAINAGE IMPROVEMENTS	\$0.00	\$1,005,024.56	\$0.00	\$0.00	\$1,005,024.56	12/2/2022
	ATRP2-66-2021-066-0			UNCLASSIFIED						LENGTH 0
				NATIONAL HWY SYSTEM: N						
				FUNCTIONAL CLASS: MINOR ARTERIAL						
				URBAN AREA:						
10	100072782	PE	WINSTON	ADDING LEFT TURN LANE ON SR-195 AT 20TH AVENUE	\$0.00	\$100,000.00	\$0.00	\$0.00	\$100,000.00	5/1/2021
	ATRP2-67-2021-257-0			TURN LANES						LENGTH 0
				NATIONAL HWY SYSTEM: N						
				FUNCTIONAL CLASS: MAJOR COLLECTOR						
				URBAN AREA:						

**ALABAMA DEPARTMENT OF TRANSPORTATION
STATEWIDE TRANSPORTATION IMPROVEMENT PROGRAM
AMENDMENT # 21**

HIGHWAY

DIV	PJ_REF_ID	SCOPE	COUNTY	DESCRIPTION	FEDERAL	STATE	OTHER	IN KIND	TOTAL	DATE
10	100073294	CN	WINSTON	ADDING LEFT TURN LANE ON SR-195 AT 20TH AVENUE	\$0.00	\$511,043.75	\$0.00	\$0.00	\$511,043.75	12/2/2022
	ATRP2-67-2021-257-0			TURN LANES					LENGTH 0	
NATIONAL HWY SYSTEM: N										
FUNCTIONAL CLASS: MAJOR COLLECTOR URBAN AREA:										
06	100070043	CN	LEE	RESURFACING AND WIDENING ON CR-137 FROM THE MACON COUNTY LINE TO CHADWICK LANE	\$836,604.00	\$0.00	\$209,151.00	\$0.00	\$1,045,755.00	9/29/2023
	STPOA-41190			WIDENING AND RESURFACING (RDWY)					LENGTH 3.562	
NATIONAL HWY SYSTEM: N										
FUNCTIONAL CLASS: MAJOR COLLECTOR URBAN AREA: AUBURN-OPELIKA										
06	100072804	PE	LEE	IMPROVE ACCESS MANAGEMENT ALONG SR-1 (US-280/COLUMBUS PARKWAY) AT I-85 (EXIT 62) FROM FOX RUN PARKWAY TO NORTH UNIROYAL ROAD, TO INCLUDE SIGNAL UPGRADES, ACCESS MANAGEMENT MODIFICATIONS AND ADDING A LEFT TURN LANE ON SR-1 (US-280/COLUMBUS PARKWAY)	\$0.00	\$193,488.88	\$0.00	\$0.00	\$193,488.88	5/1/2021
	ATRP2-41-2021-384-0			UNCLASSIFIED					LENGTH 0	
NATIONAL HWY SYSTEM: Y										
FUNCTIONAL CLASS: PRINCIPAL ARTERIAL URBAN AREA: AUBURN-OPELIKA										
06	100073300	CN	LEE	IMPROVE ACCESS MANAGEMENT ALONG SR-1 (US-280/COLUMBUS PARKWAY) AT I-85 (EXIT 62) FROM FOX RUN PARKWAY TO NORTH UNIROYAL ROAD, TO INCLUDE SIGNAL UPGRADES, ACCESS MANAGEMENT MODIFICATIONS AND ADDING A LEFT TURN LANE ON SR-1 (US-280/COLUMBUS PARKWAY)	\$0.00	\$1,135,198.35	\$0.00	\$0.00	\$1,135,198.35	12/2/2022
	ATRP2-41-2021-384-0			UNCLASSIFIED					LENGTH 0	
NATIONAL HWY SYSTEM: Y										
FUNCTIONAL CLASS: PRINCIPAL ARTERIAL URBAN AREA: AUBURN-OPELIKA										
03	100073285	CN	JEFFERSON	RESURFACING, AUXILIARY LANES, RAMP IMPROVEMENTS, AND MEDIAN BARRIER RAIL ON SR-3 (US-31) FROM HOLLYWOOD BLVD TO 1ST AVE NORTH	\$0.00	\$2,000,000.00	\$0.00	\$0.00	\$2,000,000.00	8/27/2021
	ATRP2-37-2021-109-0			SAFETY IMPROVEMENTS					LENGTH 2.87	
NATIONAL HWY SYSTEM: Y										
FUNCTIONAL CLASS: PRINCIPAL ARTERIAL URBAN AREA: AUBURN-OPELIKA										
02	100072784	PE	MORGAN	ACCESS MANAGEMENT IMPROVEMENTS ON SR-3 (US-31) FROM CURRY STREET TO SPARKMAN STREET, INCLUDING MODIFICATIONS TO THE EXISTING MEDIAN TO ADD LEFT TURN LANES AND DECELERATION LANES, PHASE 1 OF A 2 PHASE MASTER PLAN	\$0.00	\$10,000.00	\$0.00	\$0.00	\$10,000.00	5/1/2021
	ATRP2-52-2021-263-0			TURN LANES					LENGTH 0	
NATIONAL HWY SYSTEM: Y										
FUNCTIONAL CLASS: MULTIPLE CLASSES URBAN AREA: BIRMINGHAM										
FUNCTIONAL CLASS: PRINCIPAL ARTERIAL URBAN AREA: DECATUR										

HIGHWAY
ALABAMA DEPARTMENT OF TRANSPORTATION
STATEWIDE TRANSPORTATION IMPROVEMENT PROGRAM
AMENDMENT # 21

DIV	PJ_REF_ID	SCOPE	COUNTY	DESCRIPTION	FEDERAL	STATE	OTHER	IN KIND	TOTAL	DATE
02	100073307	CN	MORGAN	ACCESS MANAGEMENT IMPROVEMENTS ON SR-3 (US-31) FROM CURRY STREET TO SPARKMAN STREET, INCLUDING MODIFICATIONS TO THE EXISTING MEDIAN TO ADD LEFT TURN LANES AND DECELERATION LANES, PHASE 1 OF A 2 PHASE MASTER PLAN	\$0.00	\$1,509,381.00	\$0.00	\$0.00	\$1,509,381.00	12/2/2022
	ATRP2-52-2021-263-()			TURN LANES						LENGTH 0
				FUNCTIONAL CLASS: PRINCIPAL ARTERIAL				URBAN AREA:	DECATUR	
02	100073370	PE	MORGAN	INTERSECTION IMPROVEMENTS AT SR-36 AND LANDO ROAD IN THE CITY HARTSELLE	\$121,200.00	\$0.00	\$30,300.00	\$0.00	\$151,500.00	11/1/2021
	STPOA-0036()			INTERSECTION IMPROVEMENTS						LENGTH 0.25
				FUNCTIONAL CLASS: PRINCIPAL ARTERIAL				URBAN AREA:	DECATUR	
02	100073372	RW	MORGAN	INTERSECTION IMPROVEMENTS AT SR-36 AND LANDO ROAD IN THE CITY HARTSELLE	\$161,600.00	\$0.00	\$40,400.00	\$0.00	\$202,000.00	3/1/2022
	STPOA-0036()			INTERSECTION IMPROVEMENTS						LENGTH 0.25
				FUNCTIONAL CLASS: PRINCIPAL ARTERIAL				URBAN AREA:	DECATUR	
02	100073374	UT	MORGAN	INTERSECTION IMPROVEMENTS AT SR-36 AND LANDO ROAD IN THE CITY HARTSELLE	\$80,800.00	\$0.00	\$0.00	\$20,200.00	\$101,000.00	6/1/2022
	STPOA-0036()			INTERSECTION IMPROVEMENTS						LENGTH 0.25
				FUNCTIONAL CLASS: PRINCIPAL ARTERIAL				URBAN AREA:	DECATUR	
07	100073153	CN	DALE	RESURFACING ON OLD CAMPBELLTON HIGHWAY, PINCKARD HEIGHTS CIRCLE, RANAH DRIVE, BETH COURT, ST. ANDREWS STREET AND CHURCH STREET	\$686,800.00	\$0.00	\$171,700.00	\$0.00	\$858,500.00	8/26/2022
	RALG-23-2021-403-()			UNCLASSIFIED						LENGTH 0.25
				FUNCTIONAL CLASS: PRINCIPAL ARTERIAL				URBAN AREA:	DECATUR	
01	100072838	PE	MADISON	ADDING NORTH AND SOUTH BOUND LEFT TURN LANES AND TRAFFIC SIGNALS ON SR-53 AT HARVEST ROAD, MCKEE ROAD AND OLD RAILROAD BED ROAD	\$0.00	\$250,000.00	\$0.00	\$0.00	\$250,000.00	3/15/2022
	ATRP2-45-2021-045-()			TURN LANES						LENGTH 0
				FUNCTIONAL CLASS: MULTIPLE CLASSES				URBAN AREA:	DOTHAN	
01	100073306	CN	MADISON	ADDING NORTH AND SOUTH BOUND LEFT TURN LANES AND TRAFFIC SIGNALS ON SR-53 AT HARVEST ROAD, MCKEE ROAD AND OLD RAILROAD BED ROAD	\$0.00	\$1,990,000.00	\$0.00	\$0.00	\$1,990,000.00	12/2/2022
	ATRP2-45-2021-045-()			TURN LANES						LENGTH 0
				FUNCTIONAL CLASS: PRINCIPAL ARTERIAL				URBAN AREA:	HUNTSVILLE	

ALABAMA DEPARTMENT OF TRANSPORTATION
STATEWIDE TRANSPORTATION IMPROVEMENT PROGRAM
AMENDMENT # 21

HIGHWAY

DIV	PJ_REF_ID	SCOPE	COUNTY	DESCRIPTION	FEDERAL	STATE	OTHER	IN KIND	TOTAL	DATE
01	100073420	CN	MADISON	I-565 INTERCHANGE AT ZIERDT ROAD (PHASE 2) TO INCLUDE GRADE, DRAIN, BASE, PAVE, BRIDGES, ROADWAY, RETAINING WALLS, RAMPS AND LIGHTING	\$22,800,000.00	\$5,700,000.00	\$0.00	\$0.00	\$28,500,000.00	9/24/2021
	NH-1565(0)			NATIONAL HWY SYSTEM: Y						LENGTH 0
				INTERCHANGE						

09	100073182	CN	MOBILE	ADDING TURN LANE TO CR-27 (MCCRARY ROAD) ONTO ACCESS ROAD, INCLUDING RESURFACING AND EXTENDING THE EXISTING ACCESS ROAD	\$0.00	\$250,000.00	\$0.00	\$0.00	\$250,000.00	3/15/2022
	RALG-49-2021-528-4			UNCLASSIFIED						LENGTH 0

06	100072770	PE	MONTGOMERY	INTERSECTION IMPROVEMENTS ON SR-8 (US-80) AT MITCHELL YOUNG ROAD, INCLUDING LANE MODIFICATIONS AND THE ADDITION OF A TRAFFIC SIGNAL AND PTZ CAMERA	\$0.00	\$34,000.00	\$0.00	\$0.00	\$34,000.00	5/1/2021
	ATRP2-51-2021-051-0			INTERSECTION IMPROVEMENTS						LENGTH 0

06	100073302	CN	MONTGOMERY	INTERSECTION IMPROVEMENTS ON SR-8 (US-80) AT MITCHELL YOUNG ROAD, INCLUDING LANE MODIFICATIONS AND THE ADDITION OF A TRAFFIC SIGNAL AND PTZ CAMERA	\$0.00	\$242,367.80	\$0.00	\$0.00	\$242,367.80	7/30/2021
	ATRP2-51-2021-051-0			INTERSECTION IMPROVEMENTS						LENGTH 0

06	100073367	PE	MONTGOMERY	BRIDGE REPLACEMENT ON CR-33 (NARROW LANE ROAD) AT HANNON SLOUGH (BIN # 003250 AND # 003249)	\$240,000.00	\$0.00	\$60,000.00	\$0.00	\$300,000.00	7/1/2021
	STPMN-7702(0)			BRIDGE REPLACEMENT						LENGTH 0

06	100073505	PE	RUSSELL	RESURFACING ON 4TH PLACE FROM KNOWLES ROAD TO SEALE ROAD	\$48,000.00	\$0.00	\$12,000.00	\$0.00	\$60,000.00	6/1/2021
	STPPC-5721(0)			RESURFACING						LENGTH 1

06	100073506	PE	RUSSELL	RESURFACING ON KNOWLES ROAD FROM 16TH AVENUE TO 4TH PLACE	\$48,000.00	\$0.00	\$12,000.00	\$0.00	\$60,000.00	6/1/2021
	STPPC-5721(0)			RESURFACING						LENGTH 1

06	100073598	PE	RUSSELL	RESURFACING ON 43RD STREET FROM SUMMERVILLE ROAD TO THE END OF 43RD STREET	\$48,000.00	\$0.00	\$12,000.00	\$0.00	\$60,000.00	6/1/2021
	STPPC-5721(0)			RESURFACING						LENGTH 1

				FUNCTIONAL CLASS: INTERSTATE						URBAN AREA: HUNTSVILLE
				FUNCTIONAL CLASS: MAJOR COLLECTOR						URBAN AREA: MOBILE
				FUNCTIONAL CLASS: PRINCIPAL ARTERIAL						STUDY AREA: MONTGOMERY
				FUNCTIONAL CLASS: MAJOR COLLECTOR						URBAN AREA: MONTGOMERY
				FUNCTIONAL CLASS: MAJOR COLLECTOR						URBAN AREA: PHENIX CITY
				FUNCTIONAL CLASS: MULTIPLE CLASSES						URBAN AREA: PHENIX CITY
				FUNCTIONAL CLASS: MINOR COLLECTOR						URBAN AREA: PHENIX CITY

ALABAMA DEPARTMENT OF TRANSPORTATION
STATEWIDE TRANSPORTATION IMPROVEMENT PROGRAM
AMENDMENT # 21

HIGHWAY

DIV	PJ_REF_ID	SCOPE	COUNTY	DESCRIPTION	FEDERAL	STATE	OTHER	IN KIND	TOTAL	DATE
02	100073086	CN	LAUDERDALE	WIDENING AND RESURFACING ON MARY LANE FROM SAINT FLORIAN ROAD TO CR-47	\$0.00	\$250,000.00	\$0.00	\$0.00	\$250,000.00	3/15/2022
				UNCLASSIFIED						LENGTH 0.39
05	100072780	PE	TUSCALOOSA	INTERSECTION IMPROVEMENTS AT SR-215 AND 2ND AVENUE, INCLUDING ADDING A RIGHT TURN LANE ON SR-215, EXTENDING THE EXISTING LEFT TURN LANE ON SR-215, SIGNAL UPGRADES AND ADDING A 10 FOOT SHARED USE PATH ALONG SR-215	\$0.00	\$7,613.00	\$0.00	\$0.00	\$7,613.00	5/1/2021
				FUNCTIONAL CLASS: MAJOR COLLECTOR						STUDY AREA: SHOALS
				NATIONAL HWY SYSTEM: Y						LENGTH 0
05	100072841	PE	TUSCALOOSA	ADDITIONAL LANES ON SR-13 (US-43) FROM MITT LARRY RD (MP 203.17) TO PAUL HOWELL RD (MP 204.030), INCLUDING INTERSECTION IMPROVEMENTS AT PAUL HOWELL RD AND LEFT TURN LANE AT NEW SCHOOL ACCESS RD (JOINT PROJECT - TUSCALOOSA COUNTY/NORTHPORT)	\$0.00	\$205,118.12	\$0.00	\$0.00	\$205,118.12	6/1/2021
				FUNCTIONAL CLASS: MULTIPLE CLASSES						URBAN AREA: TUSCALOOSA
				NATIONAL HWY SYSTEM: Y						LENGTH 0
05	100073299	CN	TUSCALOOSA	INTERSECTION IMPROVEMENTS AT SR-215 AND 2ND AVENUE, INCLUDING ADDING A RIGHT TURN LANE ON SR-215, EXTENDING THE EXISTING LEFT TURN LANE ON SR-215, SIGNAL UPGRADES AND ADDING A 10 FOOT SHARED USE PATH ALONG SR-215	\$0.00	\$753,687.00	\$0.00	\$0.00	\$753,687.00	12/2/2022
				FUNCTIONAL CLASS: PRINCIPAL ARTERIAL						URBAN AREA: TUSCALOOSA
				NATIONAL HWY SYSTEM: Y						LENGTH 0
01	100072986	CN	MARSHALL	RESURFACING ON MARTLING ROAD FROM TUCKER DRIVE TO HUSTLEVILLE ROAD	\$0.00	\$152,463.00	\$0.00	\$0.00	\$152,463.00	3/15/2022
				UNCLASSIFIED						LENGTH 0.784
07	100073041	CN	COVINGTON	WIDENING AND RESURFACING ON CR-101 FROM 0.583 MILE NORTH OF CR-45 TO THE ANDALUSIA CITY LIMITS	\$0.00	\$241,364.61	\$0.00	\$0.00	\$241,364.61	3/15/2022
				UNCLASSIFIED						LENGTH 0
				FUNCTIONAL CLASS: MAJOR COLLECTOR						URBAN AREA: z Small Urban Albertville
				NATIONAL HWY SYSTEM: N						LENGTH 0
09	100072768	PE	ESCAMBIA	INTERSECTION IMPROVEMENTS ON SR-21 AT PORCH ROAD EAST, INCLUDING ADDING A RIGHT TURN LANE ON SR-21 NORTH, ADDING A LEFT TURN LANE ON SR-21 SOUTH AND MODIFYING THE EXISTING TRAFFIC SIGNAL	\$0.00	\$3,886.00	\$0.00	\$0.00	\$3,886.00	5/1/2021
				UNCLASSIFIED						LENGTH 0
				FUNCTIONAL CLASS: MAJOR COLLECTOR						URBAN AREA: z Small Urban Andalusia
				NATIONAL HWY SYSTEM: N						LENGTH 0
				FUNCTIONAL CLASS: MINOR ARTERIAL						URBAN AREA: z Small Urban Atmore

ALABAMA DEPARTMENT OF TRANSPORTATION
STATEWIDE TRANSPORTATION IMPROVEMENT PROGRAM
AMENDMENT # 21

HIGHWAY

DIV	PJ_REF_ID	SCOPE	COUNTY	DESCRIPTION	FEDERAL	STATE	OTHER	IN KIND	TOTAL	DATE
09	100073282	CN	ESCAMBIA	INTERSECTION IMPROVEMENTS ON SR-21 AT PORCH ROAD EAST, INCLUDING ADDING A RIGHT TURN LANE ON SR-21 NORTH, ADDING A LEFT TURN LANE ON SR-21 SOUTH AND MODIFYING THE EXISTING TRAFFIC SIGNAL INTERSECTION IMPROVEMENTS	\$0.00	\$384,783.00	\$0.00	\$0.00	\$384,783.00	12/2/2022
	ATRP2-27-2021-090-CN-0					NATIONAL HWY SYSTEM: N			LENGTH 0	
05	100072809	PE	BIBB	INTERSECTION IMPROVEMENTS ON SR-5 AT CR-1 (BEARCREEK ROAD) TO INCLUDE RESURFACING, ADDITION OF RIGHT TURN LANES, DRAINAGE AND REALIGNMENT OF CR-1 EAST OF SR-5	\$0.00	\$70,000.00	\$0.00	\$0.00	\$70,000.00	5/1/2021
	ATRP2-04-2021-004-0					NATIONAL HWY SYSTEM: Y			LENGTH 0	
				FUNCTIONAL CLASS: MINOR ARTERIAL						URBAN AREA: z Small Urban Atmore
05	100073284	CN	BIBB	INTERSECTION IMPROVEMENTS ON SR-5 AT CR-1 (BEARCREEK ROAD) TO INCLUDE RESURFACING, ADDITION OF RIGHT TURN LANES, DRAINAGE AND REALIGNMENT OF CR-1 EAST OF SR-5	\$0.00	\$466,708.00	\$0.00	\$0.00	\$466,708.00	12/2/2022
	ATRP2-04-2021-004-0					NATIONAL HWY SYSTEM: Y			LENGTH 0	
				FUNCTIONAL CLASS: MULTIPLE CLASSES						URBAN AREA: z Small Urban Brent
07	100071526	SP	GENEVA	FEASIBILITY STUDY FOR 4 LANE WIDENING OF SR-167 FROM ALABAMA/FLORIDA STATE LINE TO INTERSECTION OF SR-167/SR-12 (US-84) IN ENTERPRISE	\$450,000.00	\$112,500.00	\$0.00	\$0.00	\$562,500.00	6/1/2021
	BUILD-01670					NATIONAL HWY SYSTEM: N			LENGTH 23,948	
				FUNCTIONAL CLASS: MULTIPLE CLASSES						URBAN AREA: z Small Urban Brent
09	100072781	PE	BALDWIN	ADDITIONAL ROADWAY LANES	\$0.00	\$10,000.00	\$0.00	\$0.00	\$10,000.00	5/1/2021
	ATRP2-02-2021-251-0					NATIONAL HWY SYSTEM: Y			LENGTH 0	
				ADDITIONAL LANES ON SR-59 SOUTH FROM 2 LANES TO 3 LANES FROM CR-8 (COASTAL GATEWAY BOULEVARD) TO CR-4 (COTTON CREEK DRIVE)						URBAN AREA: z Small Urban Enterprise / Oz
09	100072792	PE	BALDWIN	INTERSECTION IMPROVEMENTS AT SR-59 AND CR-12, INCLUDING ADDING RIGHT TURN LANES ON SR-59 NORTH AND SR-59 SOUTH AND ADDING LEFT TURN LANES ON CR-12	\$0.00	\$80,000.00	\$0.00	\$0.00	\$80,000.00	5/1/2021
	ATRP2-02-2021-213-0					NATIONAL HWY SYSTEM: Y			LENGTH 0	
				FUNCTIONAL CLASS: PRINCIPAL ARTERIAL						URBAN AREA: z Small Urban Foley
09	100073291	CN	BALDWIN	INTERSECTION IMPROVEMENTS AT SR-59 AND CR-12, INCLUDING ADDING RIGHT TURN LANES ON SR-59 NORTH AND SR-59 SOUTH AND ADDING LEFT TURN LANES ON CR-12	\$0.00	\$920,560.00	\$0.00	\$0.00	\$920,560.00	12/2/2022
	ATRP2-02-2021-213-0					NATIONAL HWY SYSTEM: Y			LENGTH 0	
				FUNCTIONAL CLASS: MULTIPLE CLASSES						URBAN AREA: z Small Urban Foley
09	100073291	CN	BALDWIN	INTERSECTION IMPROVEMENTS AT SR-59 AND CR-12, INCLUDING ADDING RIGHT TURN LANES ON SR-59 NORTH AND SR-59 SOUTH AND ADDING LEFT TURN LANES ON CR-12	\$0.00	\$920,560.00	\$0.00	\$0.00	\$920,560.00	12/2/2022
	ATRP2-02-2021-213-0					NATIONAL HWY SYSTEM: Y			LENGTH 0	
				FUNCTIONAL CLASS: MULTIPLE CLASSES						URBAN AREA: z Small Urban Foley

HIGHWAY
ALABAMA DEPARTMENT OF TRANSPORTATION
STATEWIDE TRANSPORTATION IMPROVEMENT PROGRAM
AMENDMENT # 21

DIV	PJ_REF_ID	SCOPE	COUNTY	DESCRIPTION	FEDERAL	STATE	OTHER	IN KIND	TOTAL	DATE
09	100073292	CN	BALDWIN	ADDITIONAL LANES ON SR-59 SOUTH FROM 2 LANES TO 3 LANES FROM CR-8 (COASTAL GATEWAY BOULEVARD) TO CR-4 (COTTON CREEK DRIVE)	\$0.00	\$1,990,000.00	\$0.00	\$0.00	\$1,990,000.00	12/2/2022
	ATRP2-02-2021-251-()			NATIONAL HWY SYSTEM: Y					LENGTH	0
				ADDITIONAL ROADWAY LANES						
01	100073279	CN	JACKSON	ADDING OFFSET LEFT TURN LANES ON SR-2 AT COUNTY PARK ROAD, AS WELL AS ACCESS MANAGEMENT MODIFICATIONS AND EXTENDING TWO EXISTING ACCESS ROADS	\$0.00	\$1,444,722.54	\$0.00	\$0.00	\$1,444,722.54	12/2/2022
	ATRP2-36-2021-445-()			TURN LANES					LENGTH	0
				FUNCTIONAL CLASS: PRINCIPAL ARTERIAL					URBAN AREA: z Small Urban Foley	
06	100072850	PE	MACON	ADDING RIGHT TURN LANE ON SR-15 AT ENTRANCE OF GEORGE WASHINGTON CARVER SCHOOL	\$0.00	\$10,000.00	\$0.00	\$0.00	\$10,000.00	5/1/2021
	ATRP2-44-2021-490-()			TURN LANES					LENGTH	0
				FUNCTIONAL CLASS: NOT APPLICABLE					URBAN AREA: z Small Urban Scottsboro	
06	100073298	CN	MACON	ADDING RIGHT TURN LANE ON SR-15 AT ENTRANCE OF GEORGE WASHINGTON CARVER SCHOOL	\$0.00	\$265,000.00	\$0.00	\$0.00	\$265,000.00	12/2/2022
	ATRP2-44-2021-490-()			TURN LANES					LENGTH	0
				FUNCTIONAL CLASS: MINOR ARTERIAL					URBAN AREA: z Small Urban Tuskegee	
04	100072790	PE	CHAMBERS	UPGRADE EXISTING LIGHTING AT THE I-85 AND SR-15 (US-29) INTERCHANGE (EXIT 79), ADD NEW LIGHTING ALONG I-85 FROM EXIT 79 TO THE ALABAMA WELCOME CENTER, UPGRADE SIGNAL AT EXIT 79 (JOINT PROJECT - CHAMBERS COUNTY, LANNETT, VALLEY)	\$0.00	\$207,648.52	\$0.00	\$0.00	\$207,648.52	6/1/2021
	ATRP2-09-2021-009-()			LIGHTING					LENGTH	0
				FUNCTIONAL CLASS: MINOR ARTERIAL					URBAN AREA: z Small Urban Tuskegee	
04	100073288	CN	CHAMBERS	UPGRADE EXISTING LIGHTING AT THE I-85 AND SR-15 (US-29) INTERCHANGE (EXIT 79), ADD NEW LIGHTING ALONG I-85 FROM EXIT 79 TO THE ALABAMA WELCOME CENTER, UPGRADE SIGNAL AT EXIT 79 (JOINT PROJECT - CHAMBERS COUNTY, LANNETT, VALLEY)	\$0.00	\$1,074,351.48	\$0.00	\$0.00	\$1,074,351.48	12/2/2022
	ATRP2-09-2021-009-()			LIGHTING					LENGTH	0
				FUNCTIONAL CLASS: INTERSTATE					URBAN AREA: z Small Urban Valley-Lanett	
				NATIONAL HWY SYSTEM: Y						
				FUNCTIONAL CLASS: INTERSTATE					URBAN AREA: z Small Urban Valley-Lanett	
				ACTION TOTAL:	\$25,665,934.40	\$38,817,366.11	\$547,551.00	\$25,200.00	\$65,056,051.51	

ALABAMA DEPARTMENT OF TRANSPORTATION
STATEWIDE TRANSPORTATION IMPROVEMENT PROGRAM
AMENDMENT # 21

HIGHWAY

DIV	PJ_REF_ID	SCOPE	COUNTY	DESCRIPTION	FEDERAL	STATE	OTHER	IN KIND	TOTAL	DATE
2. REMOVED FROM STIP										
06	100065892	UT	LEE	RESURFACING, WIDENING, TRAFFIC SIGNALS AND DRAINAGE IMPROVEMENTS ON SOUTH COLLEGE STREET, SAIMFORD AVENUE, GAY STREET, AND REESE AVENUE	\$108,957.18	\$0.00	\$0.00	\$27,239.30	\$136,196.48	5/1/2021
	STPOA-41116(250)									LENGTH 0.968
				WIDENING AND RESURFACING (RDWY)						
03	100071096	CN	JEFFERSON	EXTENDING EXISTING RIGHT TURN LANE, ADDING TURN LANES AND ACCELERATION LANES, RELOCATING THE MERCEDES ENTRANCE AND WIDENING THE RIVERCHASE LORNA SHOPPING CENTER DRIVEWAY AT SR-3 (US-31) AND SR-160	\$0.00	\$522,143.74	\$0.00	\$0.00	\$522,143.74	6/25/2021
	ATRP2-37-2020-279-CN-()			TURN LANES						LENGTH 0.216
				FUNCTIONAL CLASS: MULTIPLE CLASSES						URBAN AREA: AUBURN-OPELIKA
09	100071997	CN	MOBILE	ADDITIONAL LANES ON I-10 FROM CR-39 TO CR-59 (CAROL PLANTATION RD)	\$0.00	\$27,714,804.00	\$0.00	\$0.00	\$27,714,804.00	7/30/2021
	RACR-049-110-007-CN-()			ADDITIONAL ROADWAY LANES						LENGTH 0
				FUNCTIONAL CLASS: PRINCIPAL ARTERIAL						URBAN AREA: BIRMINGHAM
01	100071105	RW	MARSHALL	ADDING 250 FT RIGHT TURN LANE ON SR-1 (US-431) AT EDMONDSON STREET AND 200 FT RIGHT TURN LANE ON EDMONDSON STREET AT SR-1 (US-431)	\$0.00	\$40,400.00	\$0.00	\$0.00	\$40,400.00	5/1/2021
	ATRP2-48-2020-073-RW-()			TURN LANES						LENGTH 0
				FUNCTIONAL CLASS: INTERSTATE						URBAN AREA: MOBILE
				FUNCTIONAL CLASS: MULTIPLE CLASSES						URBAN AREA: z Small Urban Albertville
ACTION TOTAL:					\$108,957.18	\$28,277,347.74	\$0.00	\$27,239.30	\$28,413,544.22	
GRAND TOTALS:					\$25,774,891.58	\$67,094,713.85	\$547,551.00	\$62,439.30	\$93,469,595.73	

MPO Resolution 2021-03

Amending the FY2020-2023 Transportation Improvement Program (TIP)

WHEREAS, the Auburn-Opelika MPO is the organization designated by the Governor of the State of Alabama as being responsible, together with the State of Alabama, for implementing the applicable provisions of 23 USC 134 and 135 (as amended by FAST Act, Sections 1201 and 1202, December 2015); 42 USC2000d-1, 7401; 23 CFR 450 and 500; 40 CFR 51 and 93; and

WHEREAS, the Alabama Department of Transportation has proposed an amendment to the FY2020-FY2023 Transportation Improvement Program, subject to the provisions of 23 CFR 450.324 and 326, to add the following LEE COUNTY project(s) to the FY2020-2023 TIP; and


<u>Project ID</u>	<u>Project Description</u>	<u>FY</u>	<u>Total Cost</u>
# 21 100070043 (CN)	Resurfacing and Widening on CR-137 from the Macon County Line to Chadwick Lane	2023	\$1,045,755

WHEREAS, the Alabama Department of Transportation requires the Metropolitan Planning Organization to indicate their support of projects within the Metropolitan Planning Organization's urbanized area; and

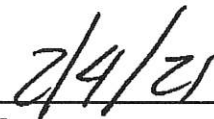
WHEREAS, the Metropolitan Planning Organization has reviewed these project changes and believes them to be in the best interest of the community; now

THEREFORE, BE IT RESOLVED, by the Auburn-Opelika Metropolitan Planning Organization, that the FY2020-FY2023 Transportation Improvement Program be amended to include the aforementioned projects.

Adopted this 4th day of February, 2021:



Chairman/Vice-Chairman/Acting Chairman, MPO




Date

ATTEST:



Transportation Planner, LRCOG



Date

MPO Resolution 2021-07

Amending the FY2020-2023 Transportation Improvement Program (TIP)

WHEREAS, the Auburn-Opelika MPO is the organization designated by the Governor of the State of Alabama as being responsible, together with the State of Alabama, for implementing the applicable provisions of 23 USC 134 and 135 (as amended by FAST Act, Sections 1201 and 1202, December 2015); 42 USC2000d-1, 7401; 23 CFR 450 and 500; 40 CFR 51 and 93; and

WHEREAS, the Alabama Department of Transportation has proposed an amendment to the FY2020-FY2023 Transportation Improvement Program, subject to the provisions of 23 CFR 450.324 and 326, to DELETE the following CITY OF AUBURN project(s) to the FY2020-2023 TIP; and

<u>Project ID</u>	<u>Project Description</u>	<u>Start Date</u>	<u>Total Cost</u>
#21 100065892 (UT) STPOA 4116 (250)	Resurfacing, Widening, Traffic Signals and Drainage Improvements on South College, Samford Avenue, Gay Street, and Reese Avenue	NA	\$136,196.00
LVOE 100069292 (CN) HSIP 4119 (251)	Roundabout at the Intersection of Wire Road (CR-137) and Cox Road (CR-12) in the City of Auburn	NA	\$1,380,000.00

WHEREAS, the Alabama Department of Transportation requires the Metropolitan Planning Organization to indicate their support of projects within the Metropolitan Planning Organization's urbanized area; and

WHEREAS, the Metropolitan Planning Organization has reviewed these project changes and believes them to be in the best interest of the community; now

THEREFORE, BE IT RESOLVED, by the Auburn-Opelika Metropolitan Planning Organization, that the FY2020-FY2023 Transportation Improvement Program be amended to include the aforementioned projects.

Adopted this 6th day of May, 2021:

Bill English

Chairman/Vice-Chairman/Acting Chairman, MPO

5/6/2021

Date

ATTEST:

[Signature]

Transportation Planner, LRCCG

5/6/2021

Date

RESOLUTION 21 - 08

Decatur Area Metropolitan Planning Organization (MPO)

Amending the Current Transportation Improvement Program (TIP) for the Decatur Metropolitan Planning Area

WHEREAS, the Decatur Area Metropolitan Planning Organization (MPO) is the organization designated by the Governor of the State of Alabama as being responsible, together with the State of Alabama, for implementing the applicable provisions of 23 USC 134 and 135 (amended by the FAST Act December 4, 2015); 42 USC 2000d-1, 7401; 23 CFR 450 and 500; 40 CFR 51 and 93; and

WHEREAS, 23 USC 135 and 23 CFR 450.324 et al., requires that transportation projects in urbanized areas be funded by the Federal Highway Administration and the Federal Transit Administration be included in a Transportation Improvement Program (TIP) and adopted by a vote of the Decatur Area Metropolitan Planning Organization (MPO); and

WHEREAS, the Decatur Area Metropolitan Planning Organization has adopted a Transportation Improvement Program (TIP) and said program is included in the approved State Transportation Improvement Program (STIP); and


WHEREAS, the Alabama Department of Transportation (ALDOT), and the Decatur Area Metropolitan Planning Organization (MPO) have determined that the following amendment be made to the TIP:

New Project Addition – Intersection Improvements at SR-36 and Lando Cain Road in the City of Hartselle


	Project Number	Fiscal Year	Scope	Federal Cost	Local Cost (City of Hartselle)	Total
# 21	100073370	2022	PE	\$120,000.00	\$30,000.00	\$150,000.00
# 21	100073372	2022	RW	\$160,000.00	\$40,000.00	\$200,000.00
# 21	100073374	2022	UT	\$80,000.00	\$20,000.00	\$100,000.00
# 21	100073377	2022	CN	\$680,000.00	\$170,000.00	\$850,000.00
	Total			\$1,040,000.00	\$260,000.00	\$1,300,000.00

NOW, THEREFORE, BE IT RESOLVED, that the Decatur Area Metropolitan Planning Organization (MPO) hereby amends the current Transportation Improvement Program (TIP) to include the above set forth change for the total amount of \$1,300,000.00

Adopted this the 23rd day of February, 2021


Chairperson
Metropolitan Planning Organization

ATTEST:


Director of Transportation Planning
Metropolitan Planning Organization

**RESOLUTION NO. 10-21
HUNTSVILLE AREA METROPOLITAN PLANNING ORGANIZATION
AMENDING THE FY 2020-2023 TRANSPORTATION IMPROVEMENT PROGRAM**

WHEREAS, the Huntsville Area Transportation Study Metropolitan Planning Organization (MPO) is the organization designated by the Governor of the State of Alabama as being responsible, together with the State of Alabama, for implementing the applicable provisions of amended 23 USC 134 and 135 (amended by the FAST Act, Sections 1201 and 1202, December 2015); 42 USC 126, 2000d-1, 7401; 23 CFR Parts 450 and 500; 40 CFR Parts 51 and 93; and

WHEREAS, the MPO has adopted a Transportation Improvement Program (TIP) for FY2020-2023 and it is included in the approved State Transportation Improvement Program (STIP); and

WHEREAS, the Huntsville-Area MPO, at the request of the City of Madison, proposes to add the CN phase 2 of I-565 INTERCHANGE at ZIERDT ROAD in Madison, Alabama consisting generally of Grade, Drain, Base, Pave, Bridges, Lighting and Retaining Walls project in the National Highway System Projects section of the FY2020-2023 TIP; and

WHEREAS, CN Phase 2 will consist of ramps, bridges and roadways to connect the east bound lanes of I-565 to the existing Phase 1 of the Interchange and connect west bound traffic from Phase 1 of the Interchange to the west bound lanes of I-565; and


WHEREAS, the City of Madison has directed the Huntsville-Area MPO to make an addition to the National Highway System Projects section of the 2020-2023 TIP for the CN phase of I-565 INTERCHANGE at ZIERDT ROAD; and

NOW THEREFORE BE IT RESOLVED, that the Huntsville Area Metropolitan Planning Organization (MPO) hereby amends the National Highway System Projects section in the adopted FY2020-2023 TIP for new project addition of CN phase of I-565 INTERCHANGE at ZIERDT ROAD. This allocation is further described below:


New Project:

<u>Project Number</u>	<u>Description</u>	<u>Phase</u>	<u>Total Cost</u>	<u>FY</u>	<u>Target Date</u>
1000xxxxx # 21 73420	Grade, Drain, Base, Pave, Bridges work of I-565 INTERCHANGE at ZIERDT ROAD	CN	\$28,500,000 Local	2021	5/31/2021 9/24/2021

Adopted, this the 24th day of February, 2021



Chairman, Metropolitan Planning Organization



Secretary, Metropolitan Planning Organization

ATTEST:

 Date 2/24/2021
Chairman, MPO TCC

Montgomery MPO Resolution

To Amend the FY 2020-2023 Transportation Improvement Program (TIP)

To Add the Following Projects by Addendum

21

Project Number	Scope Work	Project Description/Location	Fiscal Year	County
1. TIP Project Number: M-10-AM		Sponsor: City of Montgomery	State Project Code: 100073367	

Functional Classification: **Collector**


Project Description: **Bridge replacement on Narrow Lane Rd (CR-33) at Hannon Slough (BIN#003250 & #0003249)**

Distance: **0 miles** Funding Source: **Surface Transportation Program Montgomery (STPMN) Funds**

FEDERAL PROJECT NUMBER:	PROJECT SCOPE:	PROJECT START DATE:	FISCAL YEAR	FEDERAL FUNDS:	LOCAL MATCH:	TOTAL FUNDS:
STPMN 7702	PE	7/1/21	FY-21	\$240,000	\$60,000	\$300,000

The City of Montgomery requested the original PE for the project above be changed to an SP and closed out. This is a new PE with the original cost being \$63,777 and increases of \$236,223 to bring the total to \$300,000 which reflects the amount of the original PE.

ADOPTED THIS THE 18th DAY OF March, 2021



Charles J. Wright, MPO Chairman

Attest:



3/24/21

Mr. Robert Smith, MPO Secretary

RES-8-2020-2023 – 8th in FY 2020-2023TIP

AMENDMENT

COLUMBUS-PHENIX CITY TRANSPORTATION STUDY
POLICY COMMITTEE


A RESOLUTION TO AMEND THE ALABAMA SECTION OF THE 2021-2024
TRANSPORTATION IMPROVEMENT PROGRAM (TIP) AND THE 2045
METROPOLITAN TRANSPORTATION PLAN (MTP).

WHEREAS the Governors of Georgia and Alabama have designated the Columbus Department of Planning as the Metropolitan Planning Organization (MPO) for the Columbus-Phenix City (C-PCTS) urban area; and

WHEREAS it is necessary to amend the Alabama section of the 2021-2024 Transportation Improvement Program (TIP) and the 2045 Metropolitan Transportation Plan (MTP) to modify and add the following projects; and

- Admin. Mod.* • P.I. No 100067449 – Bridge replacement on Seale Road over Cochgalechee Creek (BIN #004291) in Phenix City. Increase PE Cost with an additional \$230,000.00 (Total PE \$280,000.00). Increase CST Cost with an additional \$660,000.00 (Total CST Cost is - \$1,210,000.00. Total cost is \$1,490,000.00 (\$1,192,000.00 Federal & \$298,000.00 Local).
- # 21* • *100073598* P.I. No 0 – Resurface 43rd Street from Summerville Road to the end – Addition of \$60,000.00 in PE Cost (\$48,000.00 Federal & \$12,000.00 Local).
- # 21* • *100073505* P.I. No 0 – Resurface 4th Place from Seale Road to Knowles Road – Addition of \$60,000.00 in PE Cost (\$48,000.00 Federal & \$12,000.00 Local).
- # 21* • *100073506* P.I. No 0 – Resurface Knowles Road from 4th Place to 16th Avenue – Addition of \$60,000.00 in PE Cost (\$48,000.00 Federal & \$12,000.00 Local).
- LVOE* • P.I. No 100073001 & 100073002 – High Friction Surface Treatment on the SR 1 (US 280) North to SR 8 (US-80) East Ramp – ALDOT Project – PE - \$15,000.00 and CST \$191,900.00


BE IT RESOLVED that the Columbus-Phenix Transportation Study Policy Committee approve the amendment of the 2021-2024 TIP and the 2045 MTP to include this project.


Mayor B.H. "Skip" Henderson, III, Chairman
Columbus-Phenix City Transportation Study
Policy Committee

March 16, 2021

Date

Attest:



Rick Jones, Planning Director

RESOLUTION 21-22

**Shoals Area Metropolitan Planning Organization
Amending the Transportation Improvement Program**

WHEREAS, the Northwest Alabama Council of Local Governments (NACOLG) is the organization designated by the Governor of the State of Alabama as recipient of Shoals Urbanized Area planning funds for the Shoals Area Metropolitan Planning Organization (MPO), and who is responsible, together with the State of Alabama, for implementing the applicable provisions of 23 USC 134 and 135 (amended by the FAST Act, Sections 1201 and 1202, December 2015); 42 USC 2000d-1, 7401; 23 CFR 450 and 500; 40 CFR 51 and 93; and

WHEREAS, the U. S. Department of Transportation requires that transportation projects in the urbanized area be included in a Transportation Improvement Program and adopted by the Shoals Area Metropolitan Planning Organization (MPO); and

WHEREAS, consistent with the declaration of these provisions, the Northwest Alabama Council of Local Governments (NACOLG) and Shoals Area MPO Planning Staff in cooperation with the Alabama Department of Transportation has amended the Transportation Improvement Program (TIP) to include the following:

#21
Project: 100073086 (CN)

Project Description: WIDENING AND RESURFACING ON MARY LANE FROM SAINT FLORIAN ROAD TO CR-47


Urban Area: 555 SHOALS


Target Start Date: 3/15/2022

Engineers Estimate: \$250,000.00

THEREFORE, BE IT RESOLVED by the Shoals Area Metropolitan Planning Organization (MPO) that the same does hereby adopt the amendments to the Transportation Improvement Program (TIP).

ADOPTED THIS 4th DAY OF MAY 2021

SIGNED: 
Joe Hackworth, Chairman,
Metropolitan Planning Organization

ATTEST:

Secretary, Shoals Area MPO

**Tuscaloosa Area Metropolitan Planning Organization (MPO)
Resolution MPO 2021-6
Amending the**

FY 2020 - 2023 Transportation Improvement Program

WHEREAS, the Tuscaloosa Area MPO is the organization designated by the Governor of the State of Alabama as being responsible, together with the State of Alabama, for implementing the applicable provisions of 23 USC 134 and 135 (amended by the FAST Act, Sections 1201 and 1202, December 2015); 42 USC 2000d-1, 7401; 23 CFR 450 and 500; 40 CFR 51 and 93; and

WHEREAS, the Tuscaloosa Area MPO adopted the *FY 2020 - 2023 Transportation Improvement Program (TIP)* in 2019; and

WHEREAS, in order to be eligible for federal funding, transportation projects are required to be in the TIP; and

WHEREAS, the Alabama Department of Transportation has determined that the following changes need to be made to the TIP:

- LVOE** 1. **(Addition)** 100072224 Resurfacing and Planing on SR-215 (Veterans Memorial Parkway) from 10th Ave East to Traditions Condominiums Entrance – Resurfacing and Planing; FM; 1/28/2022; \$2,598,841
- #21** 2. **(Addition)** 100072780 Intersection Improvements at SR-215 (15th St) and 2nd Ave, including adding a right turn lane on SR-215, extending the existing left turn lane on SR-215, signal upgrades and adding a 10-ft shared use path along SR-215; PE; 4/1/2021; \$7,613
- #21** 3. **(Addition)** 100073299 Intersection Improvements at SR-215 (15th St) and 2nd Ave, including adding a right turn lane on SR-215, extending the existing left turn lane on SR-215, signal upgrades and adding a 10-ft shared use path along SR-215; CN; 12/2/2022; \$753,687
- TR** 4. **(Addition)** 100073531 Sec. 5310 Transit Eagles' Wings (Urban) Capital Rolling Stock (1 CCB) FY-2020; 5/1/2021; \$61,102

WHEREAS, the Tuscaloosa Area MPO believes that the changes listed above will support the performance targets established by the State and supported by the MPO.

THEREFORE, BE IT RESOLVED, this 19th day of April 2021, that the Tuscaloosa Area MPO does hereby amend the *FY 2020 - 2023 Transportation Improvement Program* to include the listed changes.


MPO Chair

Attest: